

# PSC



## 2 0 1 7 ► **QUADRO CONOSCITIVO** **PIANO STRUTTURALE COMUNALE**

redatto in forma associata dai comuni di  
Montefiorino, Palagano e Prignano sulla Secchia

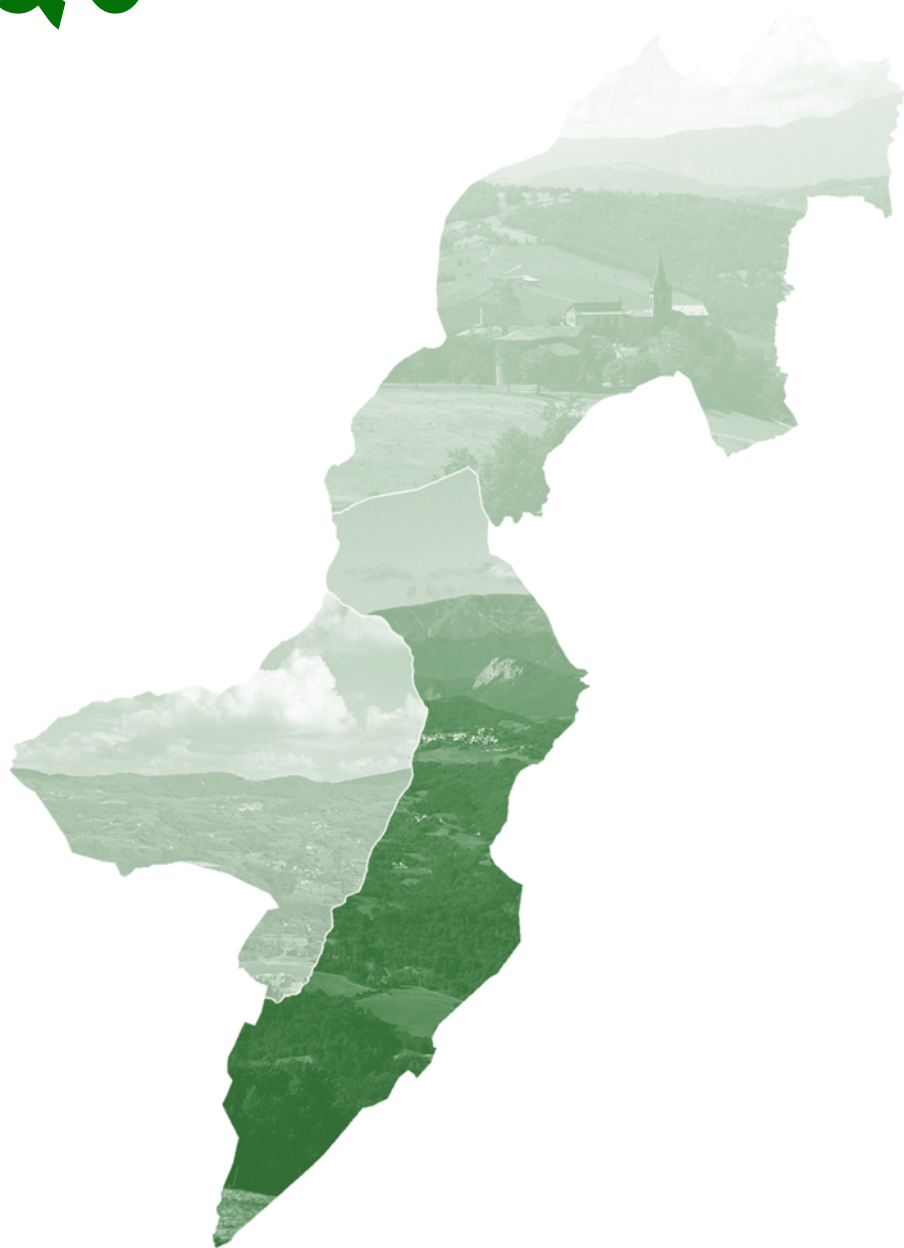
## PALAGANO



# QC

IL SISTEMA INSEDIATIVO

allegato A



### Progettisti del piano

*Ezio Righi*

*Claudio Fornaciari*

### Collaboratori

*Emiliano Righi*

*Simona Rotteglia*

*Simone Ruini*

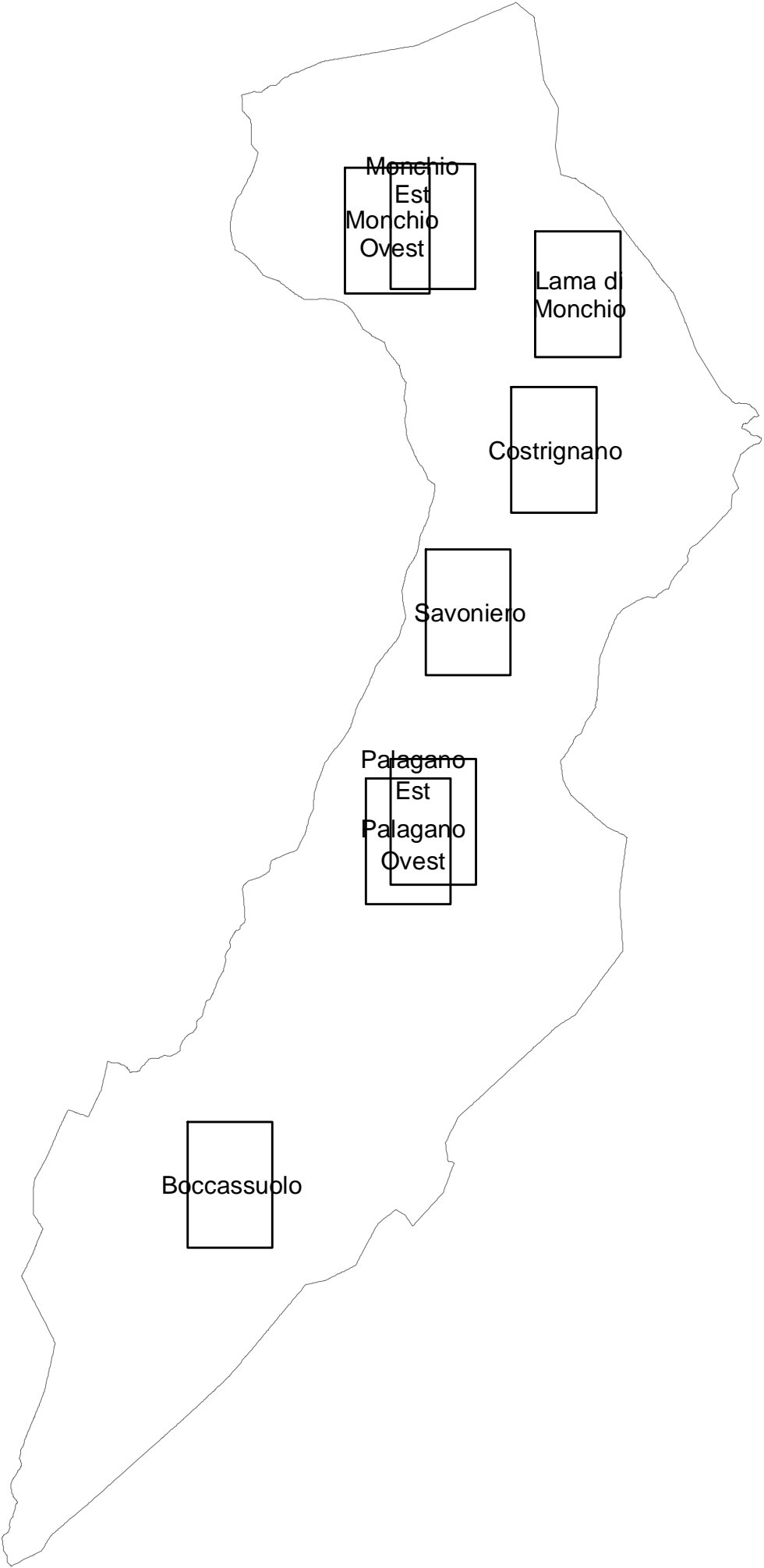
*Anna Trazzi*

novembre 2017



Il sindaco	Fabio Braglia
Il responsabile del procedimento	Maurizio Paladini
I progettisti	Ezio Righi, Claudio Fornaciari
I collaboratori alla progettazione	Emiliano Righi, Simona Rotteglia, Simone Ruini, Anna Trazzi
Il consulente nelle materie sociali ed economiche	Giuseppe Sandro Dima
I consulenti per il sistema ambientale, la geologia e l'idrogeologia	Giorgio Gasparini di Arkigeo Daniele Piacentini
Il consulente in materia di acustica	Carlo Odorici con la collaborazione di Michela Malagoli
Il consulente in materia di archeologia	Alberto Monti
Il consulente in materia di microzonazione sismica e sostenibilità geologica del piano	Valeriano Franchi con la collaborazione di Alessandro Ghinoi
I consulenti in materia informatica	Lasitek di Simone Sava Labriola Roberta Coriani
hanno svolto la rilevazione del patrimonio edilizio	Corrado Mediani, Sebastiano Pirrone, Eleonora Pini, Silvia Marcolini, Edoardo Franchi
Il referente dell'ufficio tecnico comunale	Cesare Cappelletti





Monchio  
Est  
Monchio  
Ovest

Lama di  
Monchio

Costrignano

Savoniero

Palagano  
Est  
Palagano  
Ovest

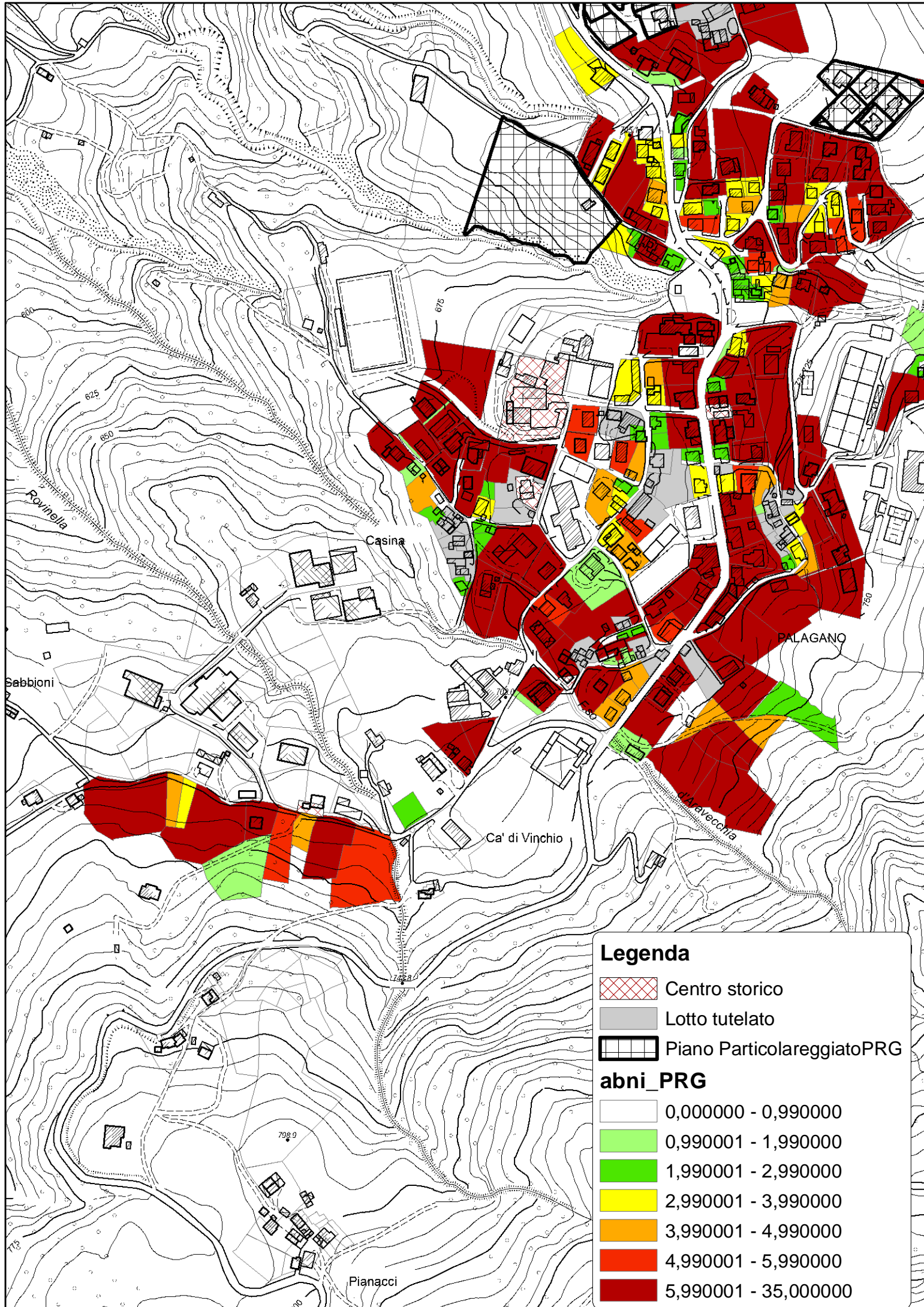
Boccassublo




## **ANALISI DEL NUMERO DI ABITAZIONI POTENZIALI ATTUABILI CON GLI INDICI DEL PRG VIGENTE NEI CENTRI URBANIZZATI DEL COMUNE**

La stima della capacità massima di abitazioni ammissibili da PRG è stata effettuata calcolando la SU (superficie utile) di ogni particella catastale compresa e ridefinita in funzione dei perimetri delle zone residenziali B e C. Tale valore (SU) è stato ricavato moltiplicando le aree delle particelle per l'indice di edificabilità assegnato ad ogni singola zona di PRG.



Il risultato è stato poi diviso per 85 mq, valore assunto come superficie utile minima per una singola abitazione.



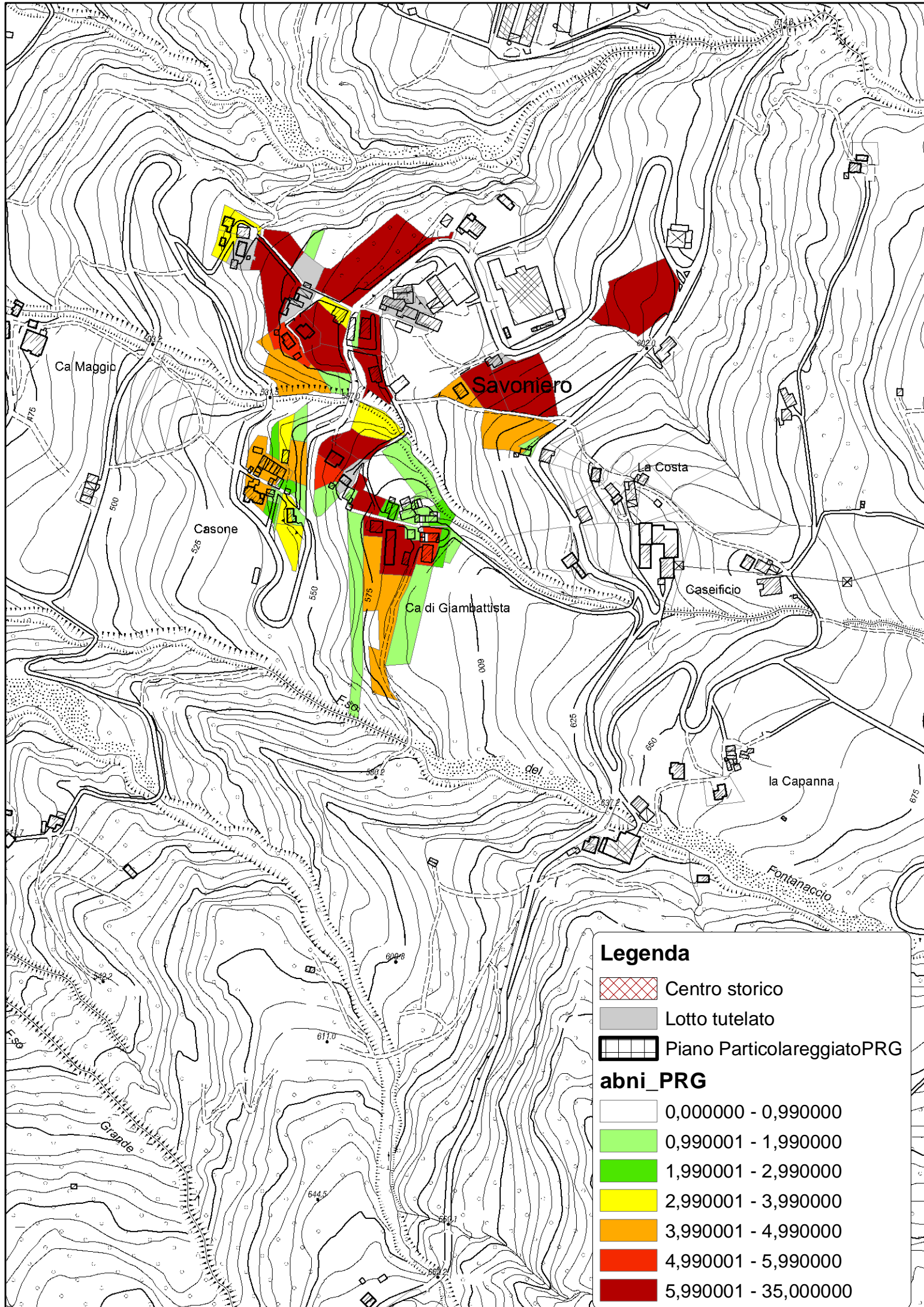
**Legenda**

-  Centro storico
-  Lotto tutelato
-  Piano Particolareggiato PRG

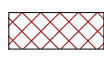

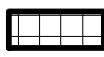
**abni\_PRG**

-  0,00000 - 0,99000
-  0,99001 - 1,99000
-  1,99001 - 2,99000
-  2,99001 - 3,99000
-  3,99001 - 4,99000
-  4,99001 - 5,99000
-  5,99001 - 35,00000










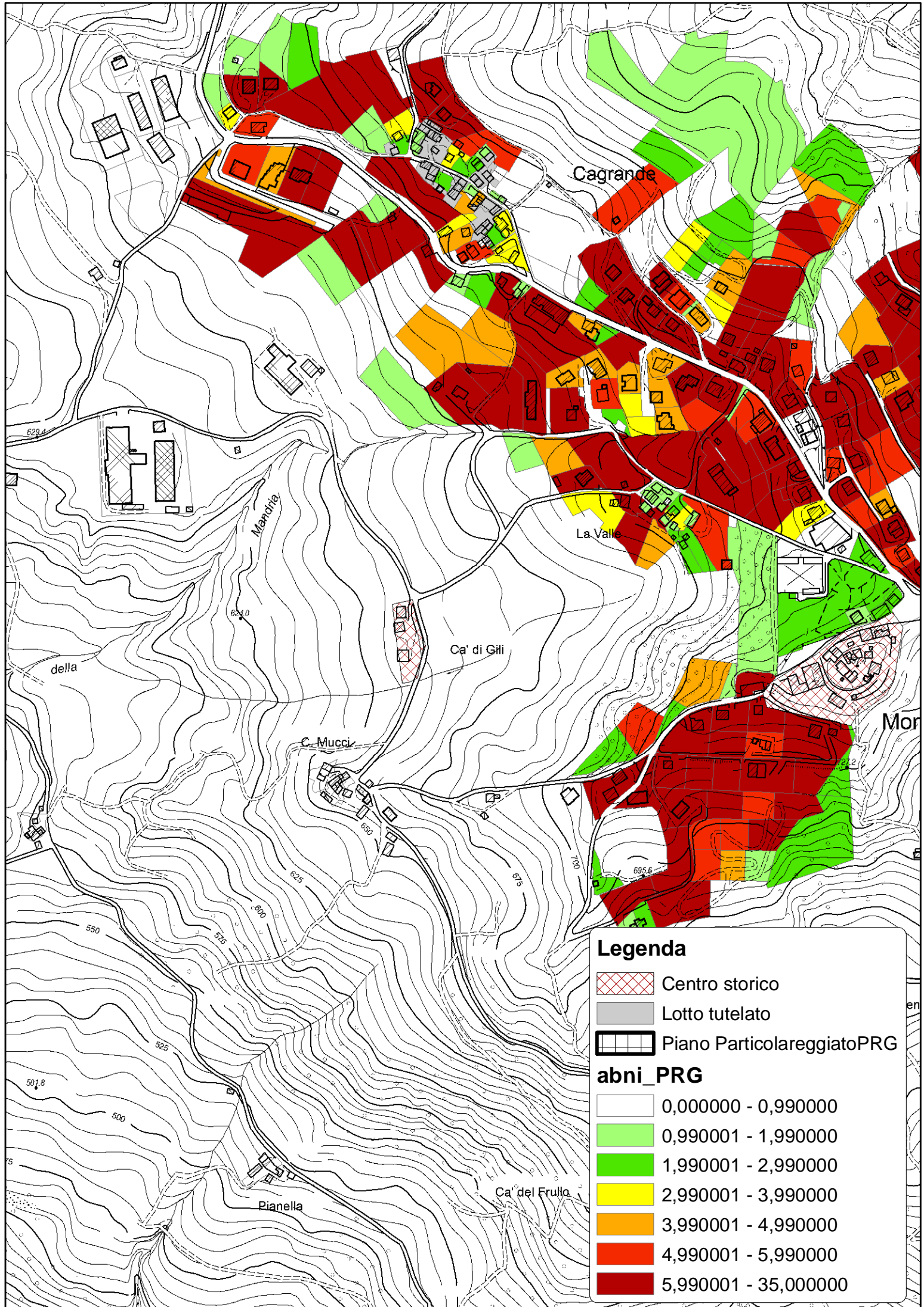


**Legenda**


-  Centro storico
-  Lotto tutelato
-  Piano Particolareggiato PRG

**abni\_PRG**



-  0,000000 - 0,990000
-  0,990001 - 1,990000
-  1,990001 - 2,990000
-  2,990001 - 3,990000
-  3,990001 - 4,990000
-  4,990001 - 5,990000
-  5,990001 - 35,000000

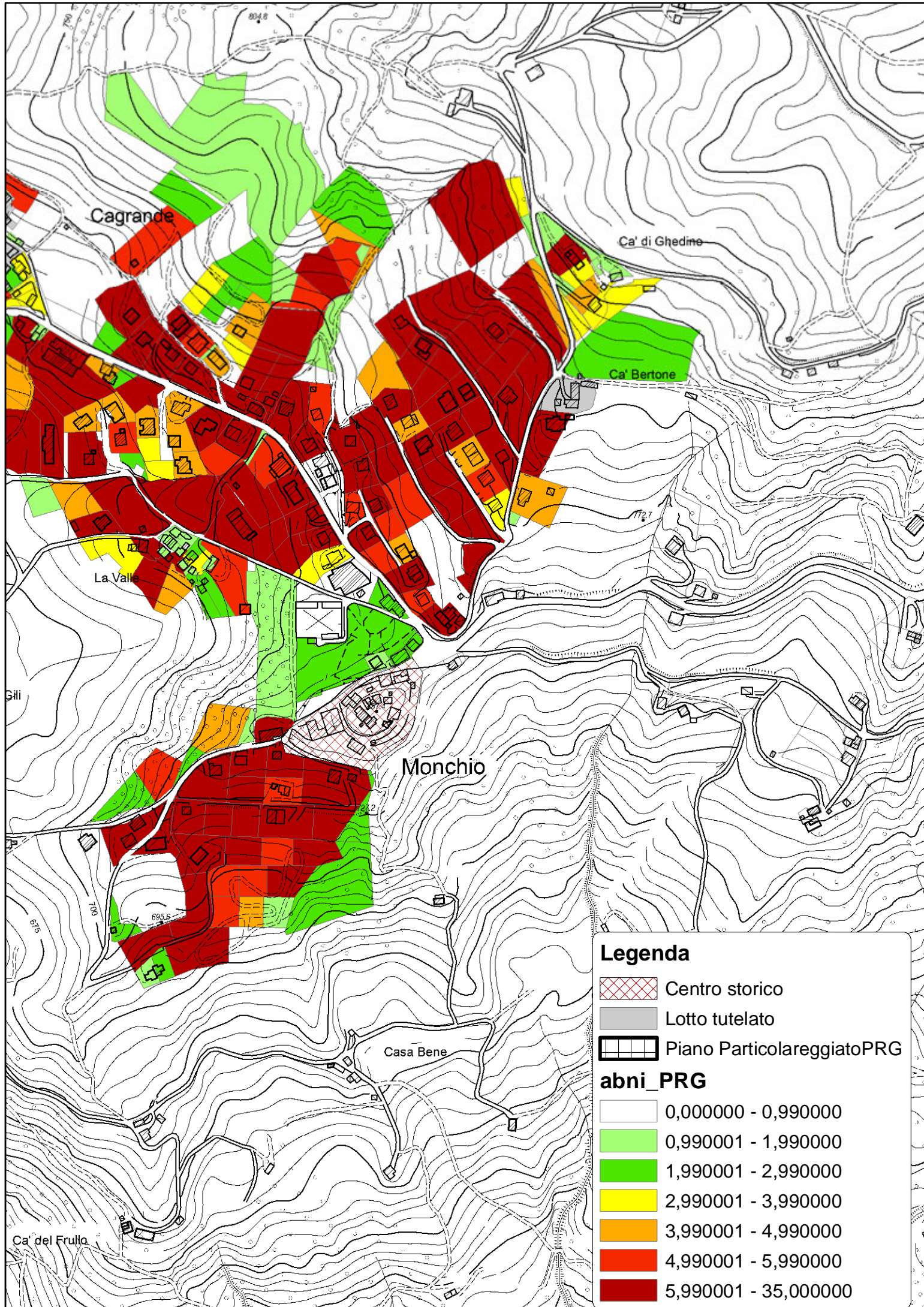


**Legenda**


-  Centro storico
-  Lotto tutelato
-  Piano Particolareggiato PRG

**abni\_PRG**



-  0,000000 - 0,990000
-  0,990001 - 1,990000
-  1,990001 - 2,990000
-  2,990001 - 3,990000
-  3,990001 - 4,990000
-  4,990001 - 5,990000
-  5,990001 - 35,000000

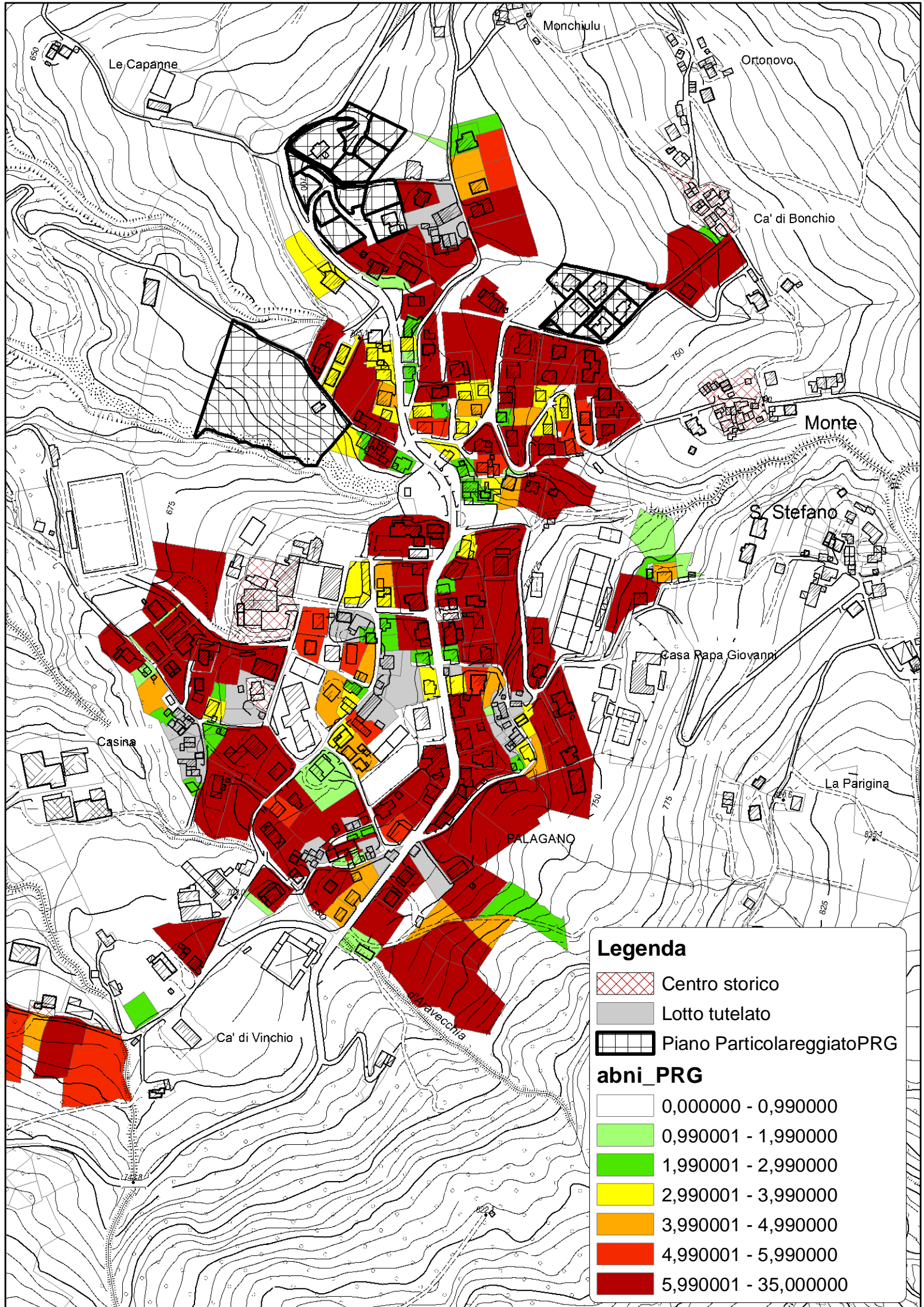


**Legenda**

-  Centro storico
-  Lotto tutelato
-  Piano Particolareggiato PRG

**abni\_PRG**


-  0,000000 - 0,990000
-  0,990001 - 1,990000
-  1,990001 - 2,990000
-  2,990001 - 3,990000
-  3,990001 - 4,990000
-  4,990001 - 5,990000
-  5,990001 - 35,000000

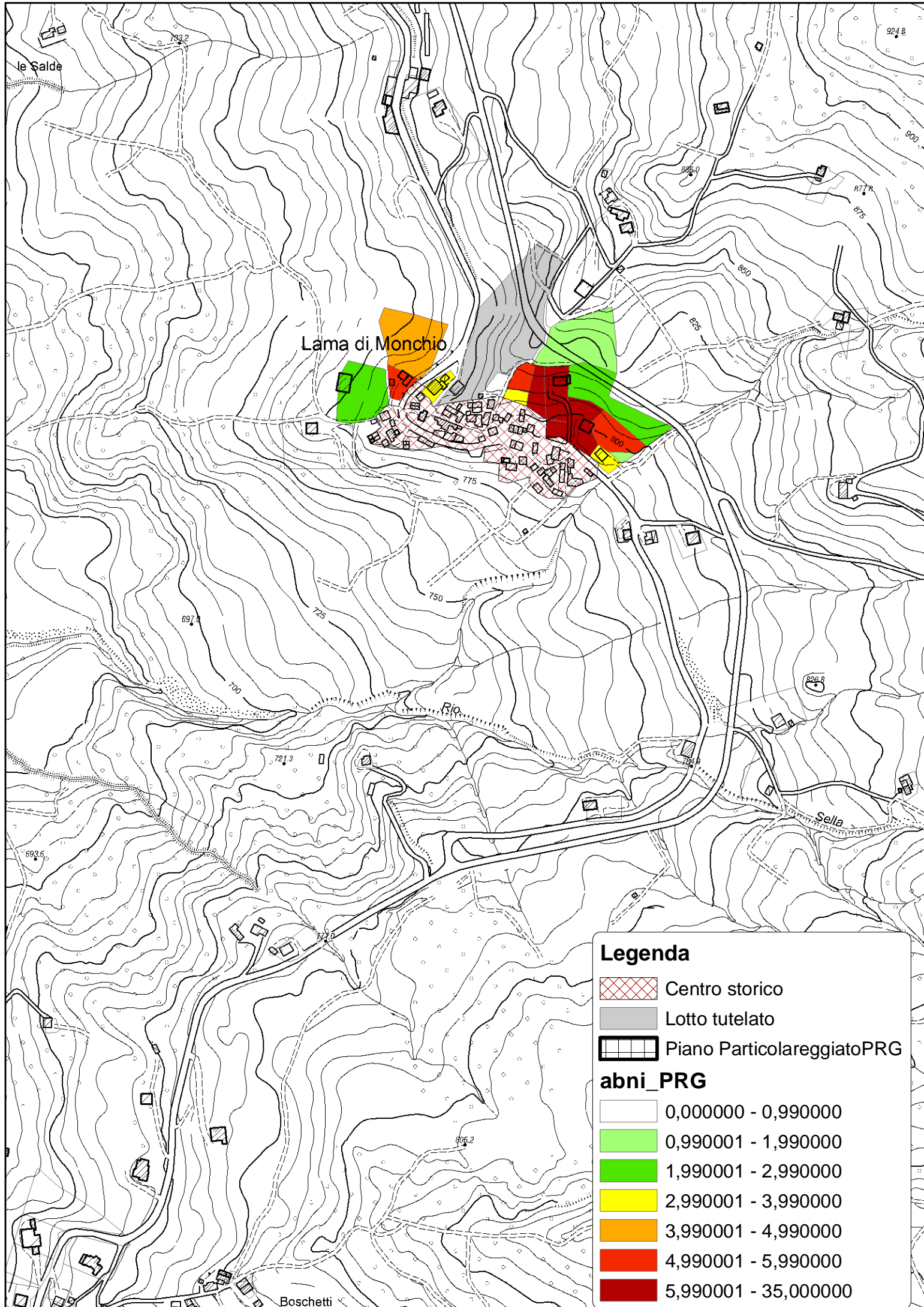


**Legenda**

-  Centro storico
-  Lotto tutelato
-  Piano Particolareggiato PRG




**abni\_PRG**

-  0,00000 - 0,99000
-  0,99001 - 1,99000
-  1,99001 - 2,99000
-  2,99001 - 3,99000
-  3,99001 - 4,99000
-  4,99001 - 5,99000
-  5,99001 - 35,00000









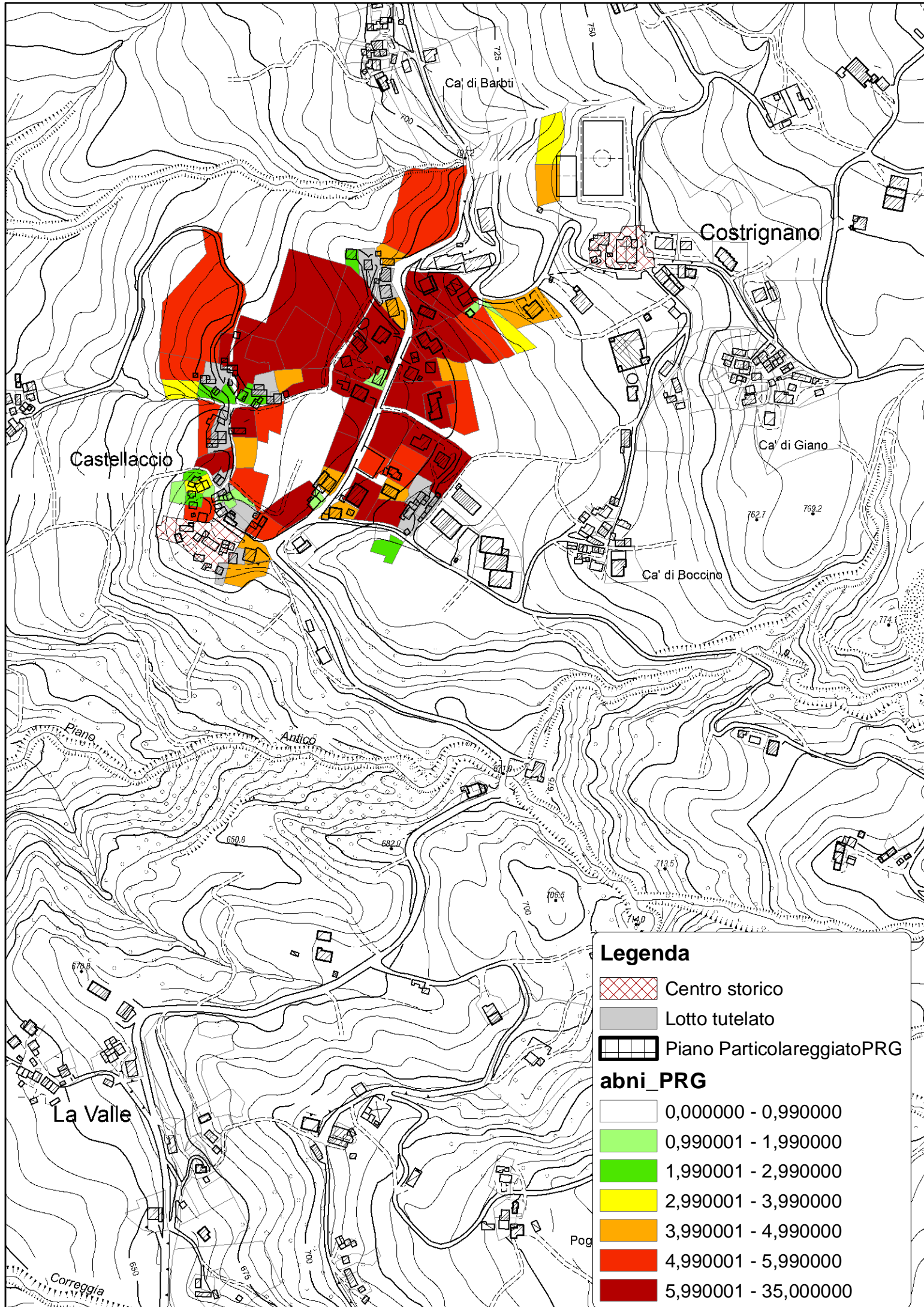
Lama di Monchio

**Legenda**

-  Centro storico
-  Lotto tutelato
-  Piano Particolareggiato PRG

**abni\_PRG**

-  0,000000 - 0,990000
-  0,990001 - 1,990000
-  1,990001 - 2,990000
-  2,990001 - 3,990000
-  3,990001 - 4,990000
-  4,990001 - 5,990000
-  5,990001 - 35,000000



Castellaccio

Ca' di Barbi

Costrignano

Ca' di Giano

Ca' di Boccino

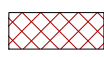









Piano

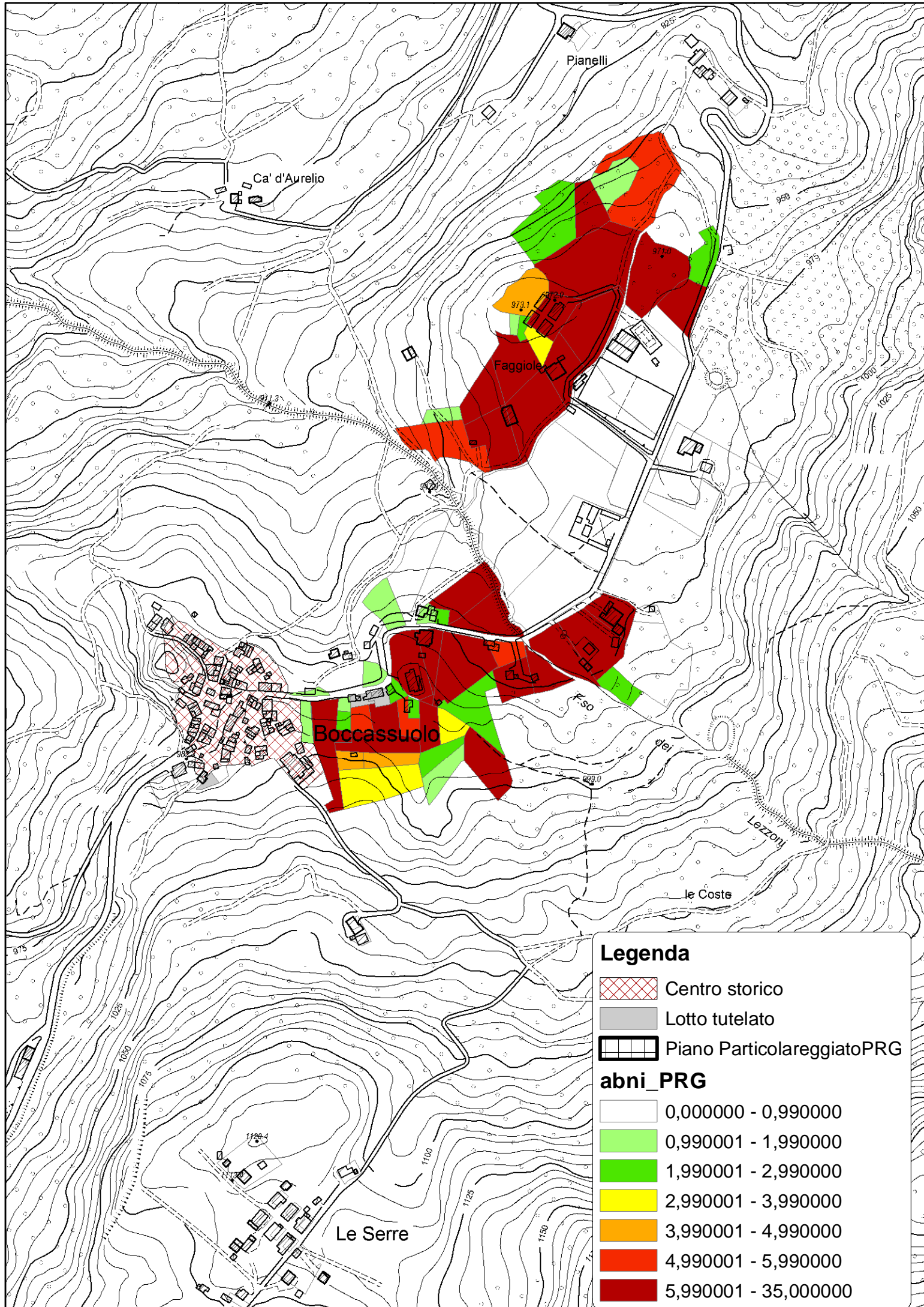
Antico

La Valle











Correggia

**Legenda**

-  Centro storico
  -  Lotto tutelato
  -  Piano Particolareggiato PRG
- abni\_PRG**
-  0,00000 - 0,99000
  -  0,99001 - 1,99000
  -  1,99001 - 2,99000
  -  2,99001 - 3,99000
  -  3,99001 - 4,99000
  -  4,99001 - 5,99000
  -  5,99001 - 35,00000

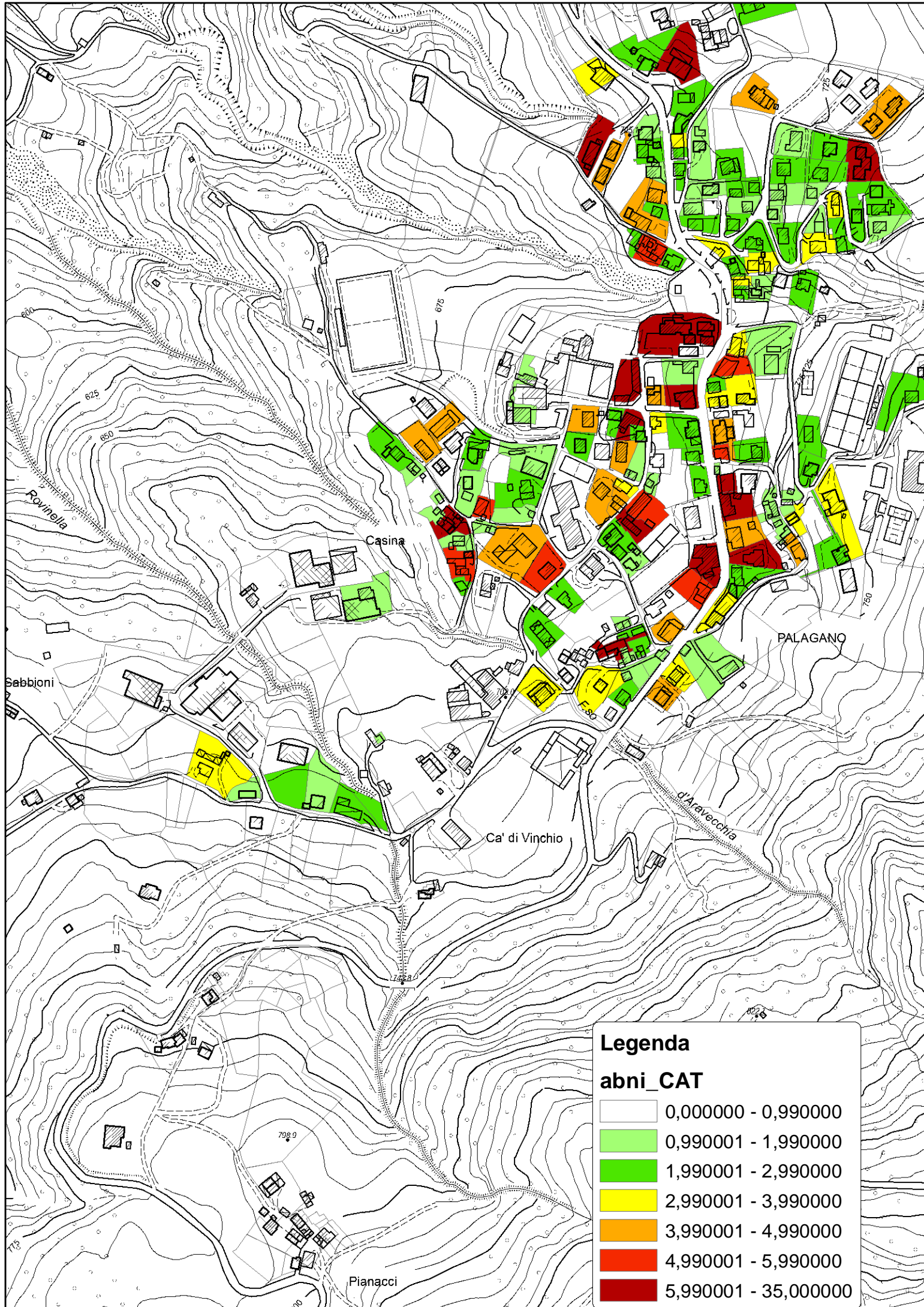


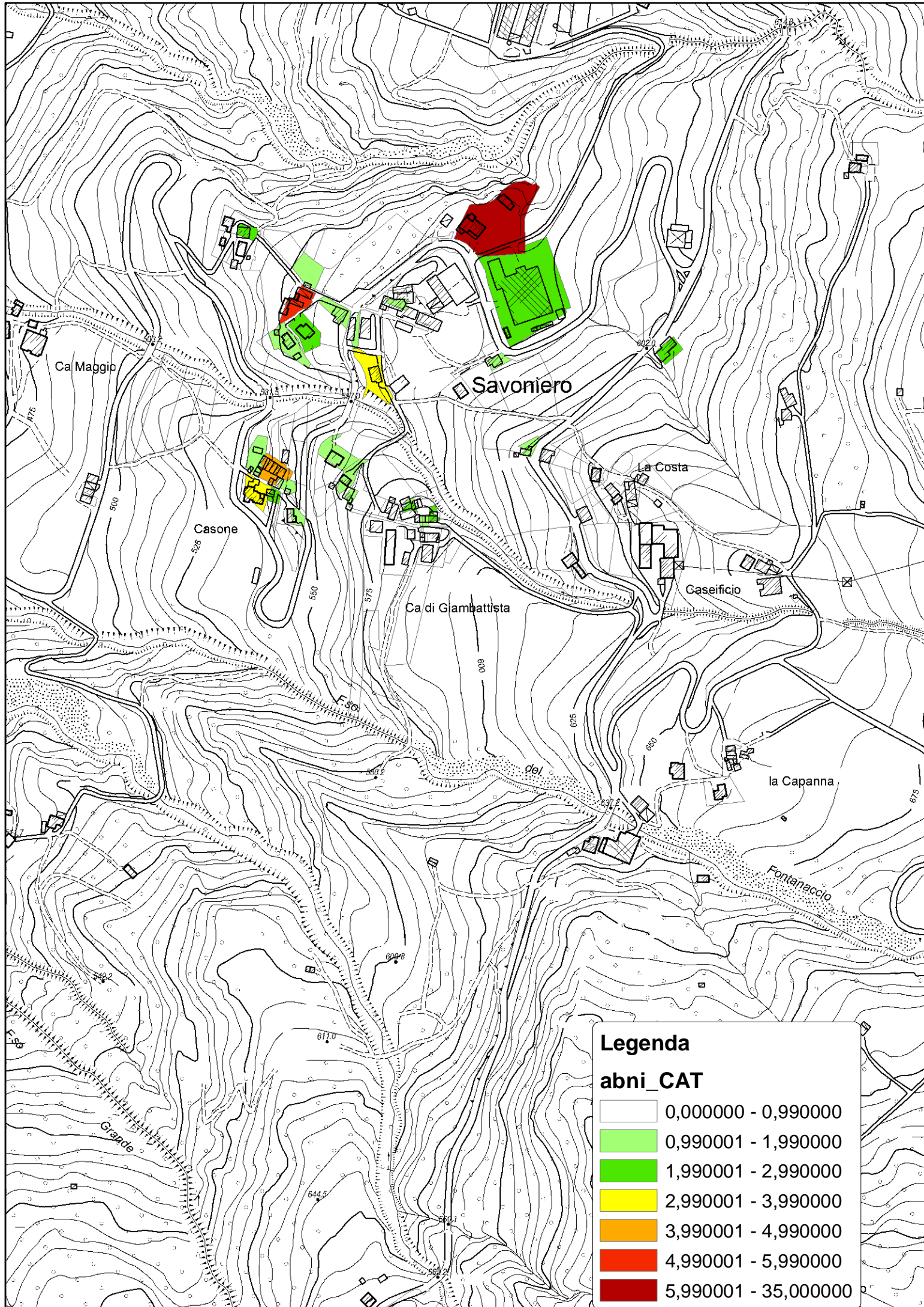
### Legenda

-  Centro storico
  -  Lotto tutelato
  -  Piano Particolareggiato PRG
- abni\_PRG**
-  0,000000 - 0,990000
  -  0,990001 - 1,990000
  -  1,990001 - 2,990000
  -  2,990001 - 3,990000
  -  3,990001 - 4,990000
  -  4,990001 - 5,990000
  -  5,990001 - 35,000000

ANALISI DEL NUMERO DI ABITAZIONI ESISTENTI RICAVATO DAI DATI  
RESI DISPONIBILI DAL CENSUARIO CATASTALE NEI CENTRI  
URBANIZZATI DEL COMUNE



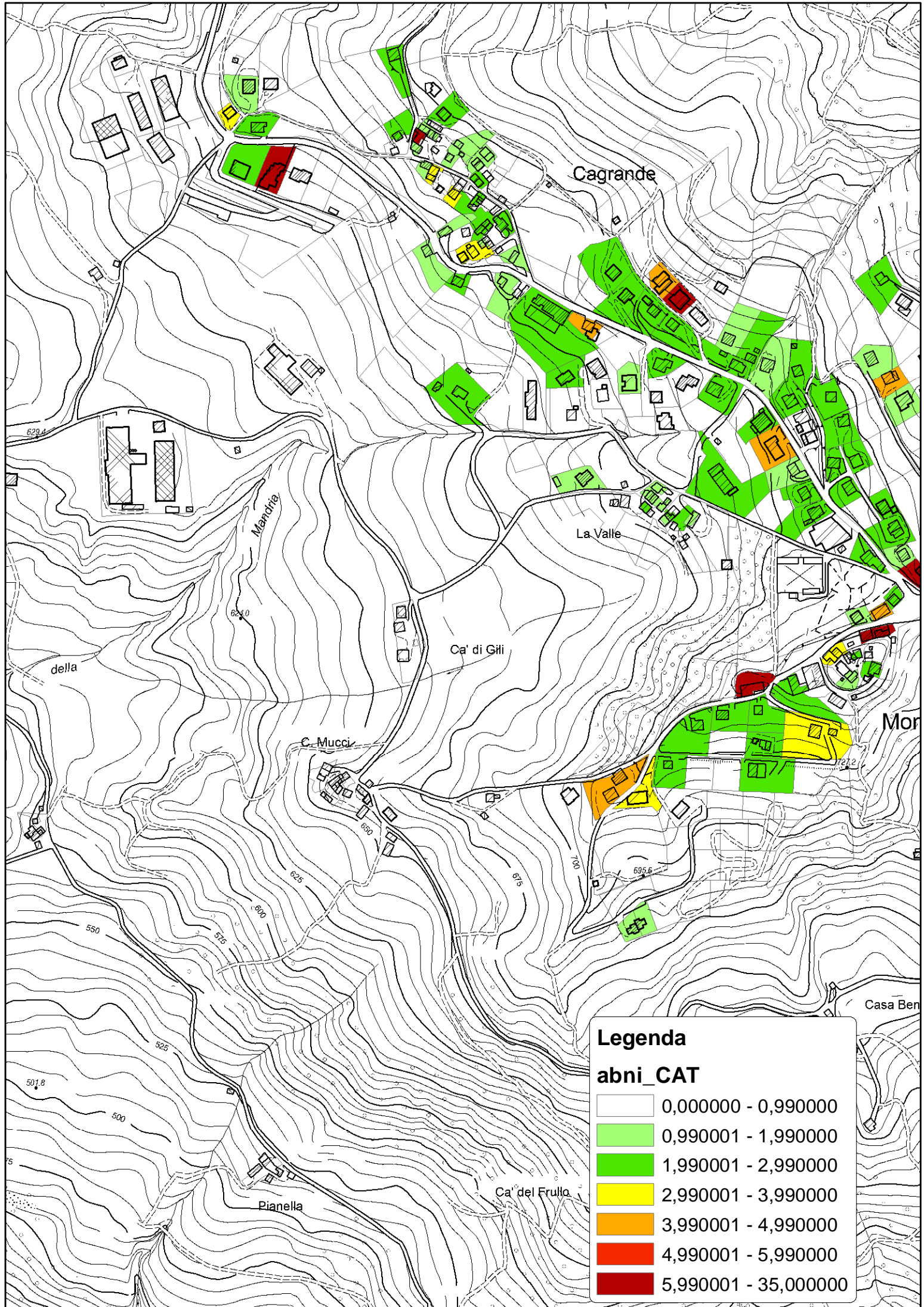


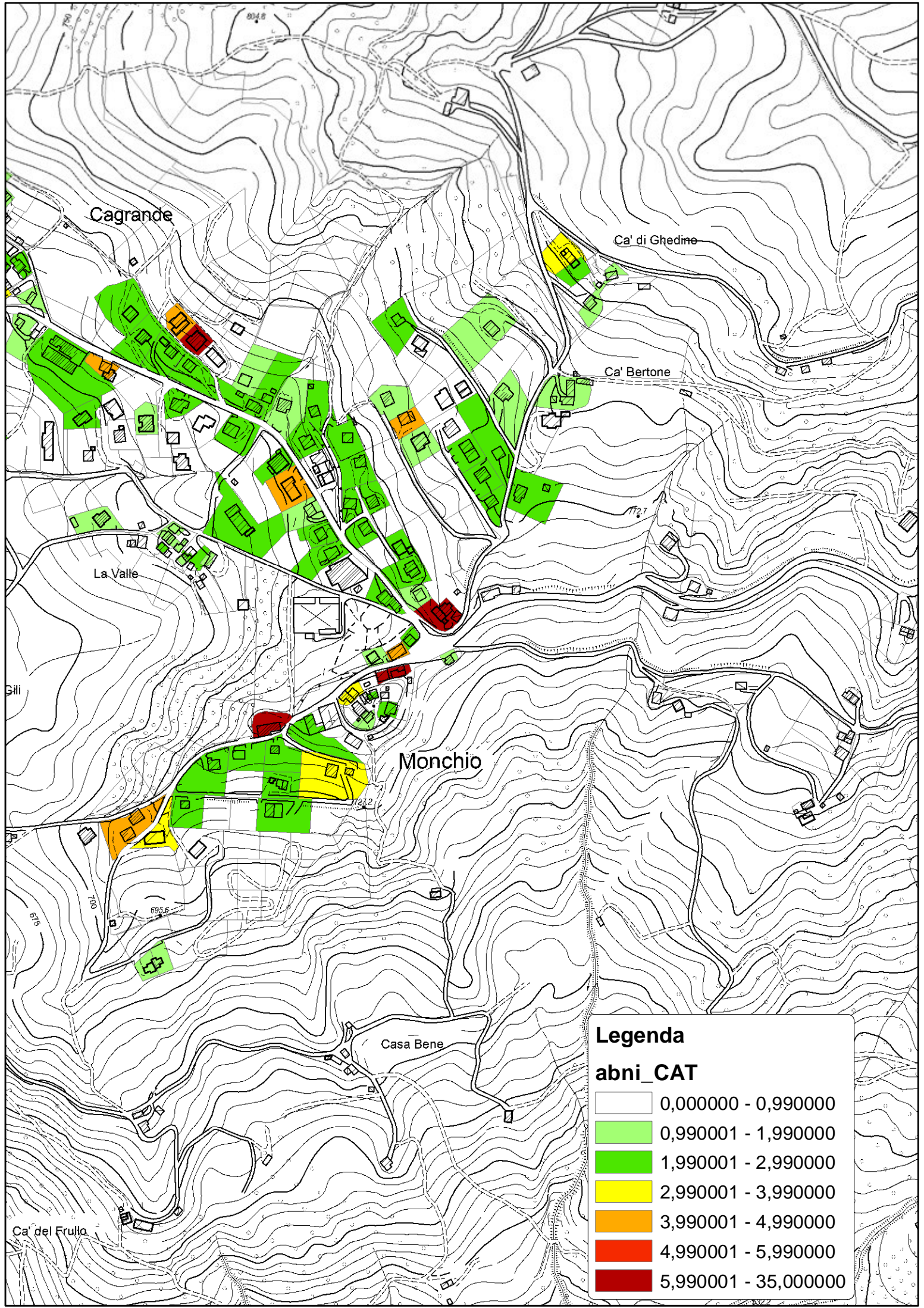


**Legenda**

**abni\_CAT**

White	0,000000 - 0,990000
Light Green	0,990001 - 1,990000
Green	1,990001 - 2,990000
Yellow	2,990001 - 3,990000
Orange	3,990001 - 4,990000
Red	4,990001 - 5,990000
Dark Red	5,990001 - 35,000000





Cagrande

Ca' di Ghedino

Ca' Bertone

La Valle








Monchio

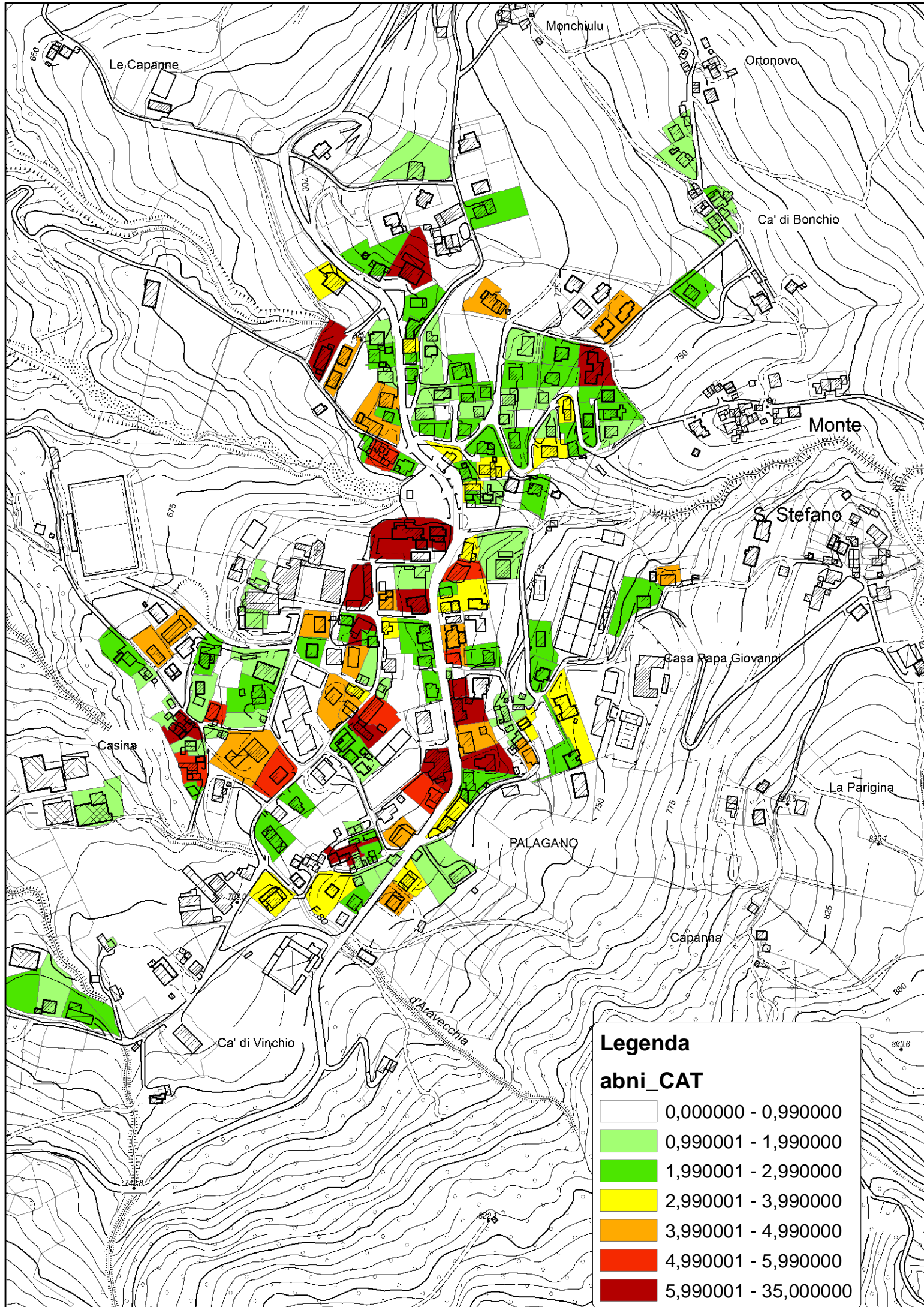
Casa Bene

Ca' del Frullo

### Legenda








#### abni\_CAT

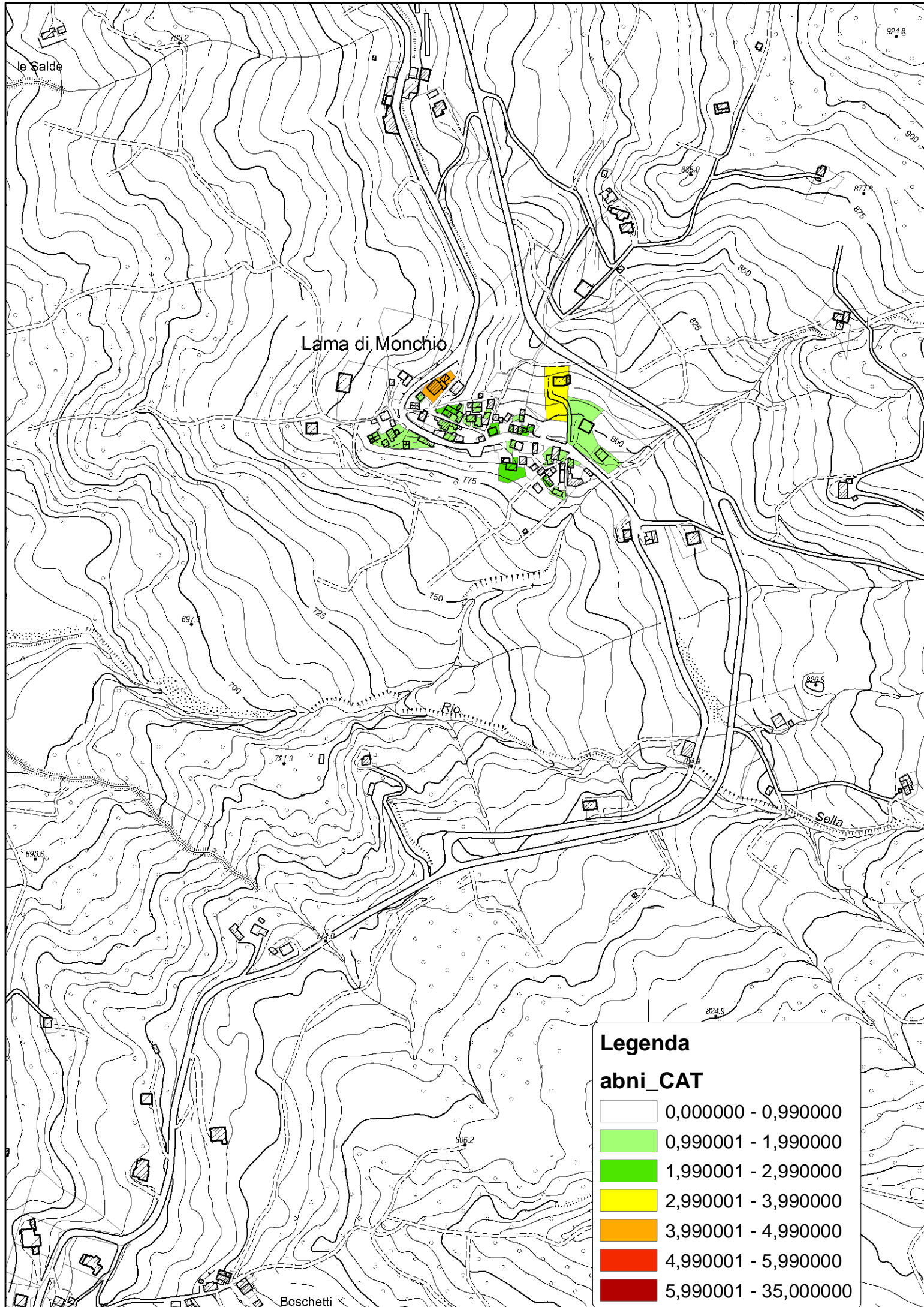
	0,000000 - 0,990000
	0,990001 - 1,990000
	1,990001 - 2,990000
	2,990001 - 3,990000
	3,990001 - 4,990000
	4,990001 - 5,990000
	5,990001 - 35,000000



**Legenda**

**abni\_CAT**

	0,000000 - 0,990000
	0,990001 - 1,990000
	1,990001 - 2,990000
	2,990001 - 3,990000
	3,990001 - 4,990000
	4,990001 - 5,990000
	5,990001 - 35,000000



le Salde

Lama di Monchio








Rio

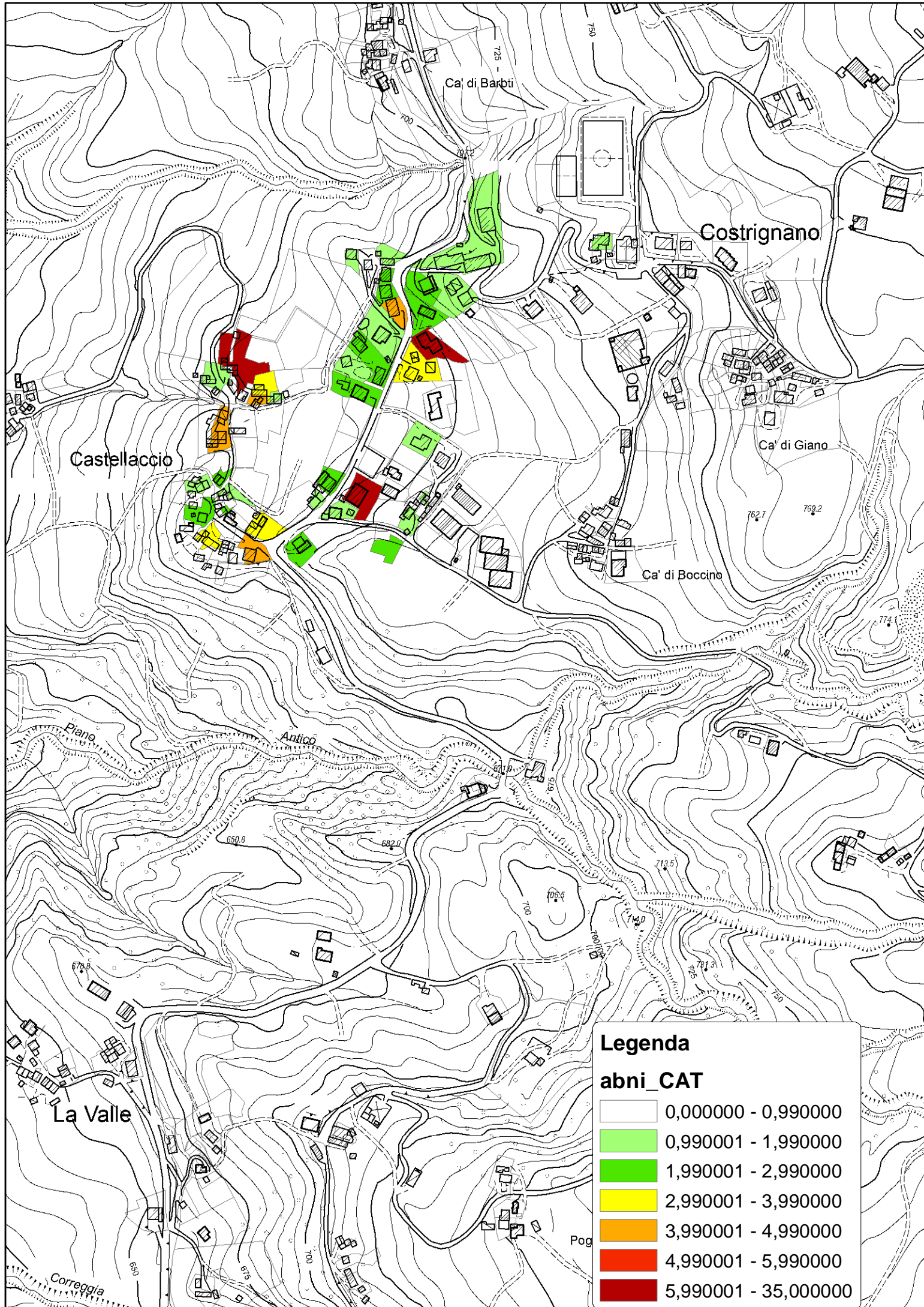
Sella








Boschetti

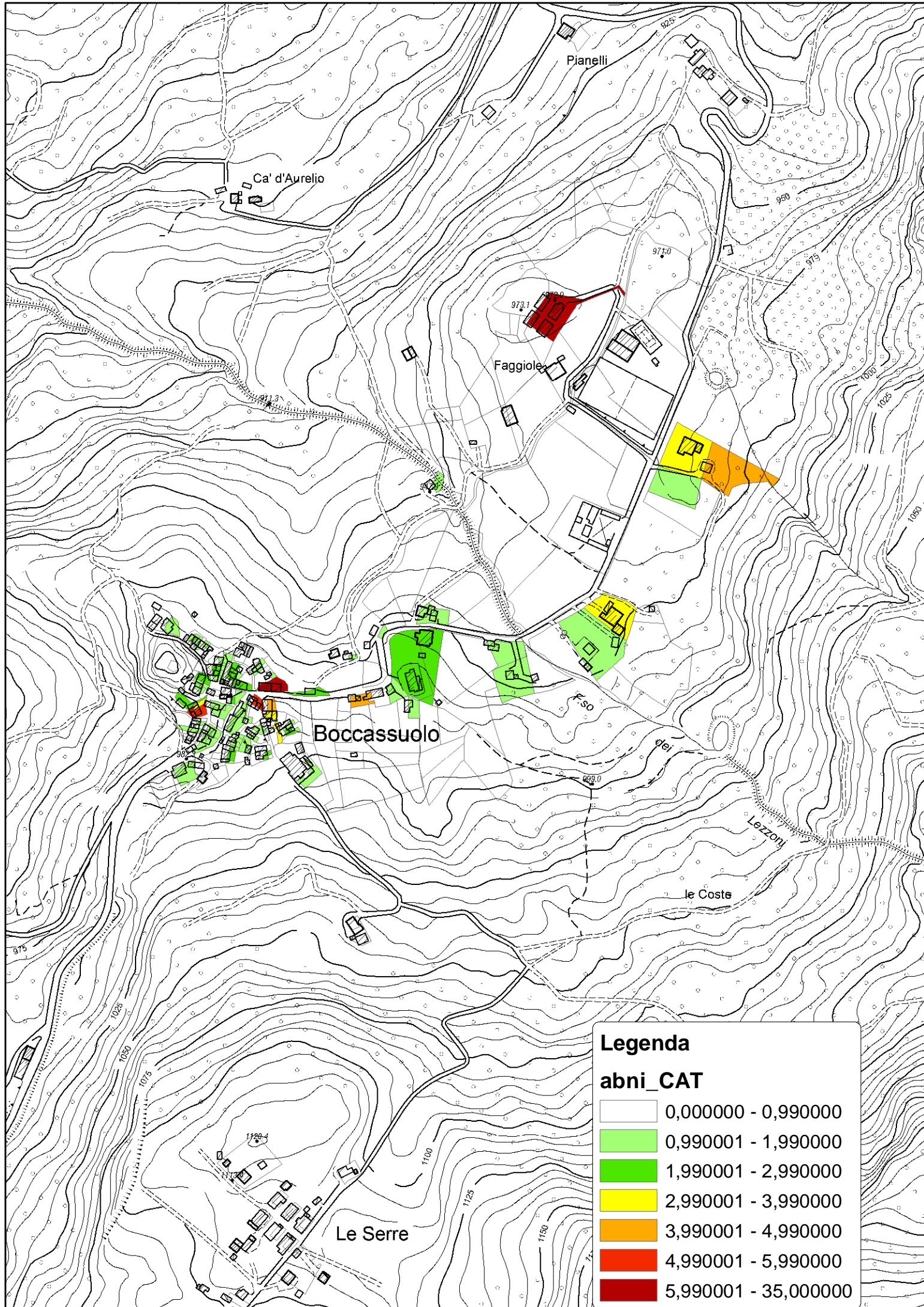
### Legenda

#### abni\_CAT

	0,000000 - 0,990000
	0,990001 - 1,990000
	1,990001 - 2,990000
	2,990001 - 3,990000
	3,990001 - 4,990000
	4,990001 - 5,990000
	5,990001 - 35,000000



Legenda	
abni_CAT	
	0,00000 - 0,99000
	0,99001 - 1,99000
	1,99001 - 2,99000
	2,99001 - 3,99000
	3,99001 - 4,99000
	4,99001 - 5,99000
	5,99001 - 35,00000



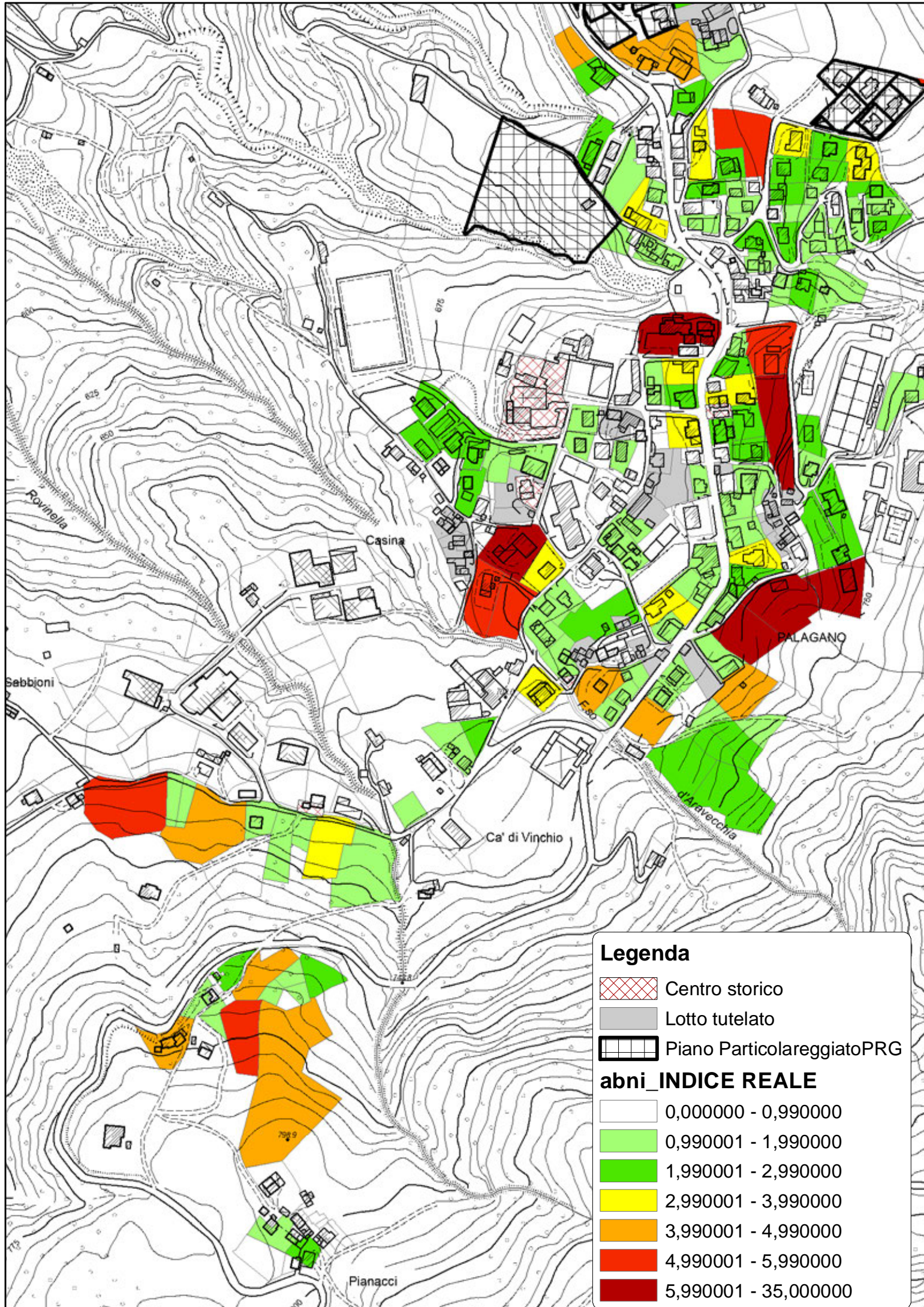
Legenda	
abni_CAT	
[White]	0,000000 - 0,990000
[Light Green]	0,990001 - 1,990000
[Medium Green]	1,990001 - 2,990000
[Yellow]	2,990001 - 3,990000
[Orange]	3,990001 - 4,990000
[Red-Orange]	4,990001 - 5,990000
[Dark Red]	5,990001 - 35,000000





**ANALISI DEL NUMERO DI ABITAZIONI POTENZIALI CALCOLATO  
UTILIZZANDO LE DENSITÀ ESISTENTI NEI CENTRI URBANIZZATI DEL  
COMUNE**

La densità fondiaria nelle zone B è calcolata in 24,4 abitazioni/ettaro.






La densità territoriale nelle zone C è calcolata in 16,3 abitazioni/ettaro.

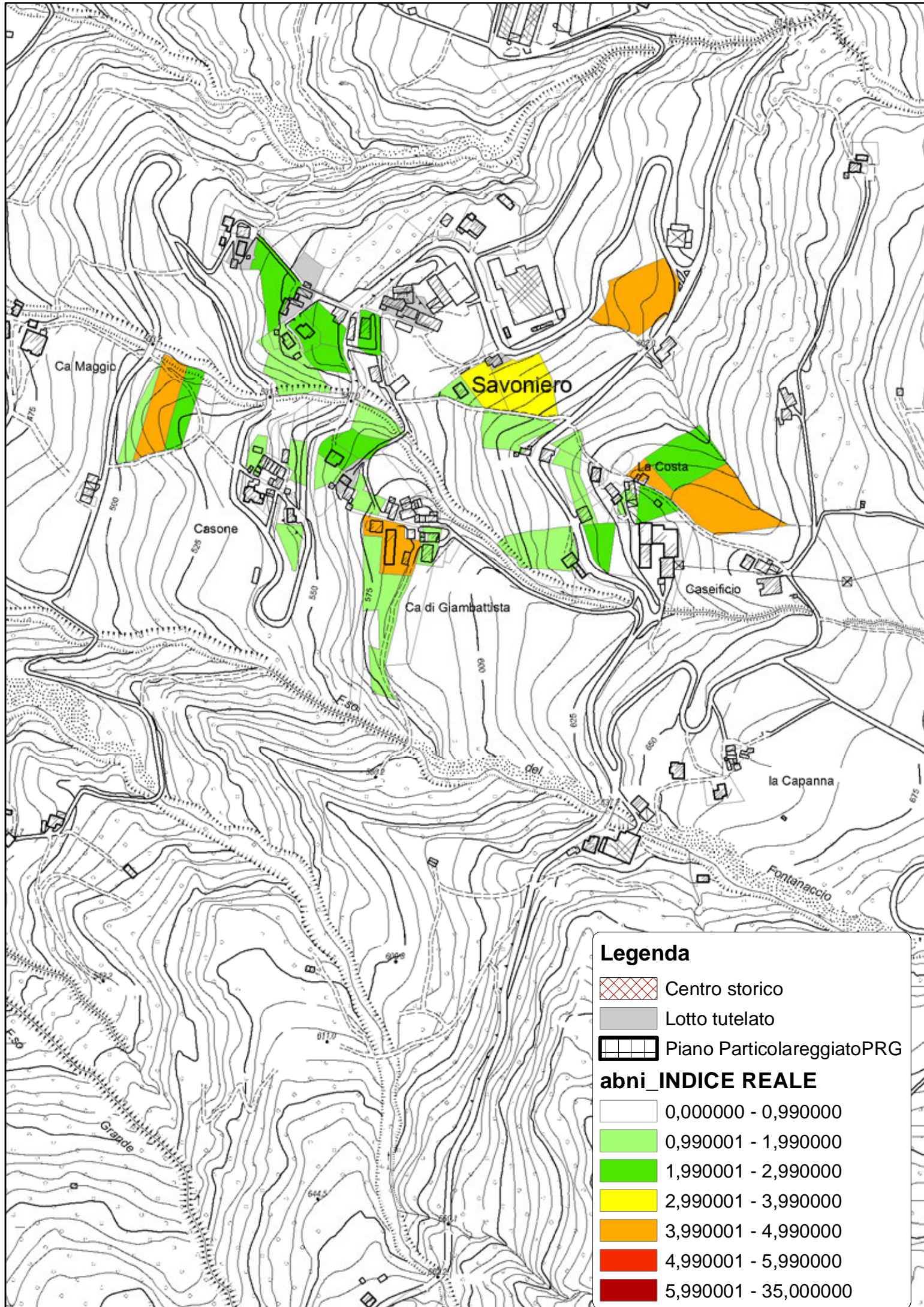


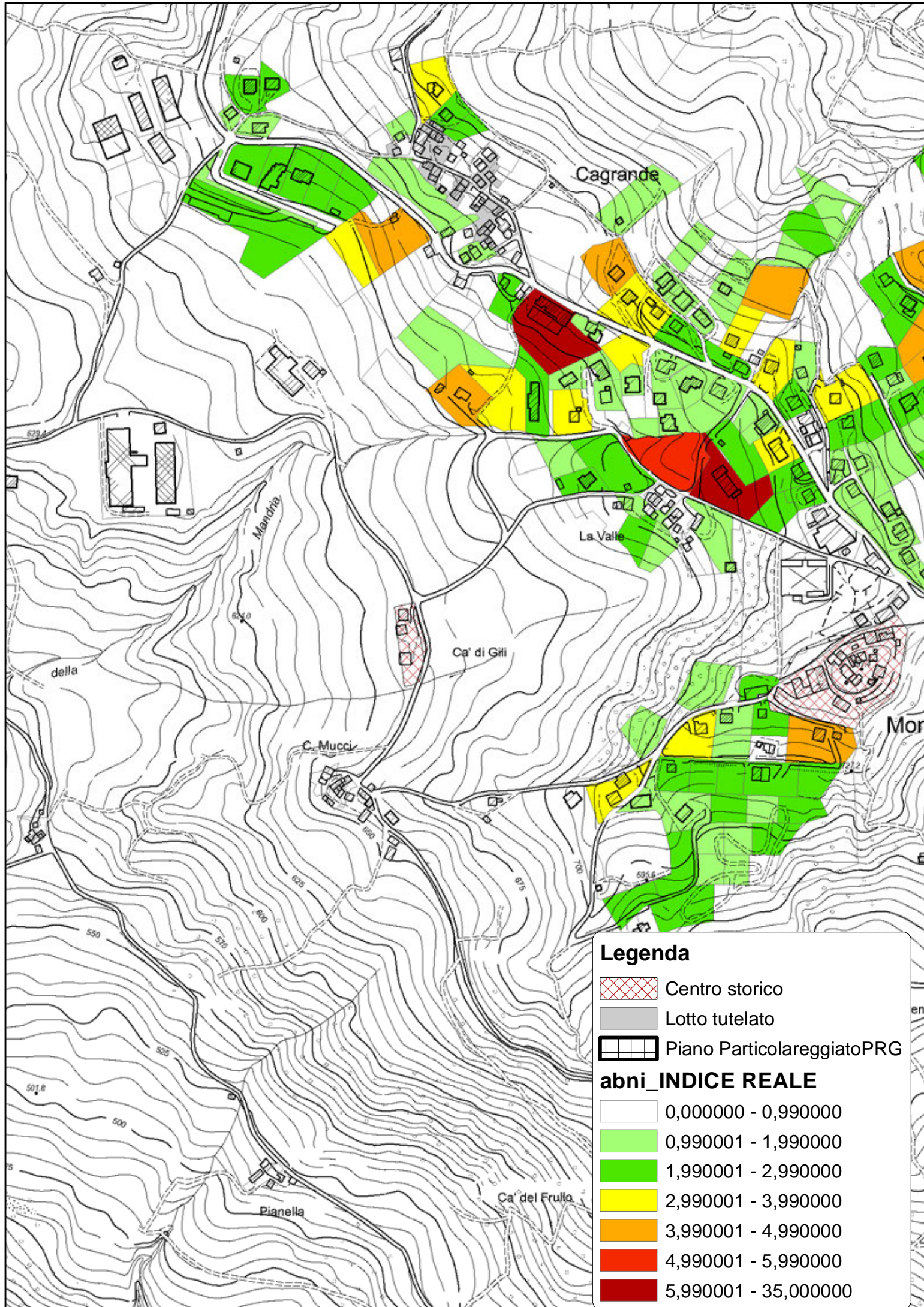
**Legenda**

-  Centro storico
-  Lotto tutelato
-  Piano Particolareggiato PRG



**abni\_INDICE REALE**

-  0,000000 - 0,990000
-  0,990001 - 1,990000
-  1,990001 - 2,990000
-  2,990001 - 3,990000
-  3,990001 - 4,990000
-  4,990001 - 5,990000
-  5,990001 - 35,000000










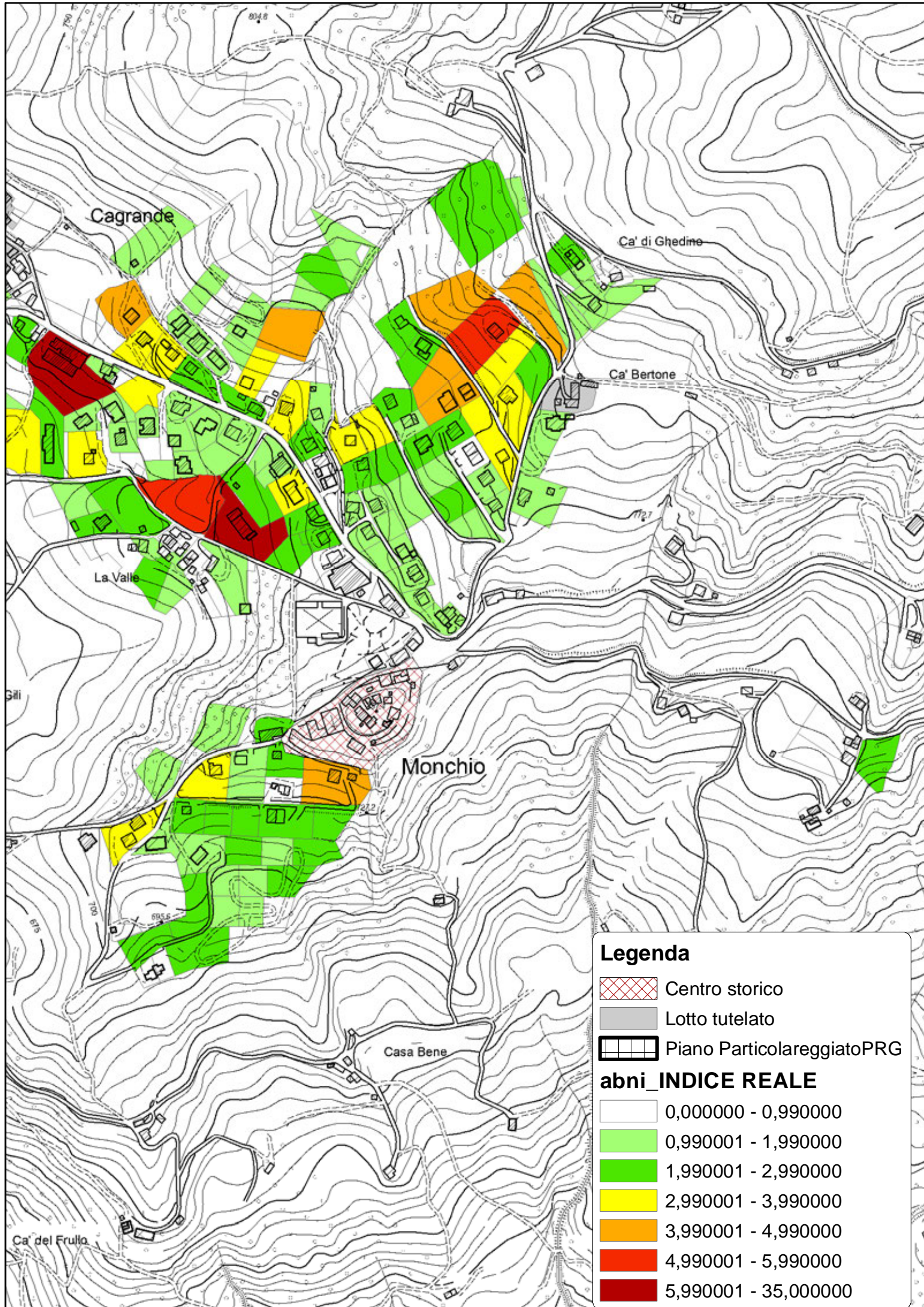


**Legenda**

-  Centro storico
-  Lotto tutelato
-  Piano Particolareggiato PRG

**abni\_INDICE REALE**





-  0,000000 - 0,990000
-  0,990001 - 1,990000
-  1,990001 - 2,990000
-  2,990001 - 3,990000
-  3,990001 - 4,990000
-  4,990001 - 5,990000
-  5,990001 - 35,000000

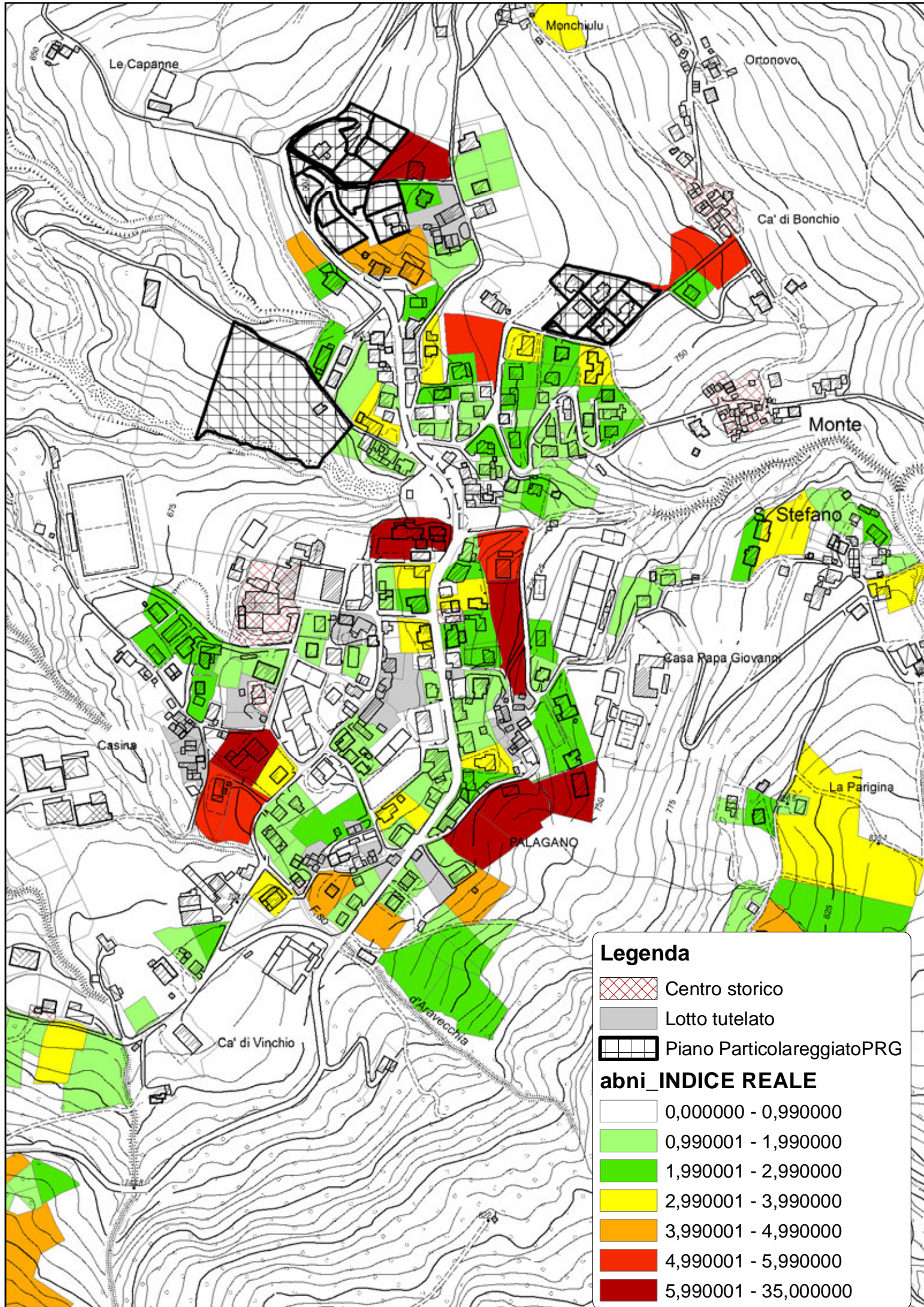


**Legenda**


-  Centro storico
-  Lotto tutelato
-  Piano Particolareggiato PRG

**abni\_INDICE REALE**





-  0,000000 - 0,990000
-  0,990001 - 1,990000
-  1,990001 - 2,990000
-  2,990001 - 3,990000
-  3,990001 - 4,990000
-  4,990001 - 5,990000
-  5,990001 - 35,000000

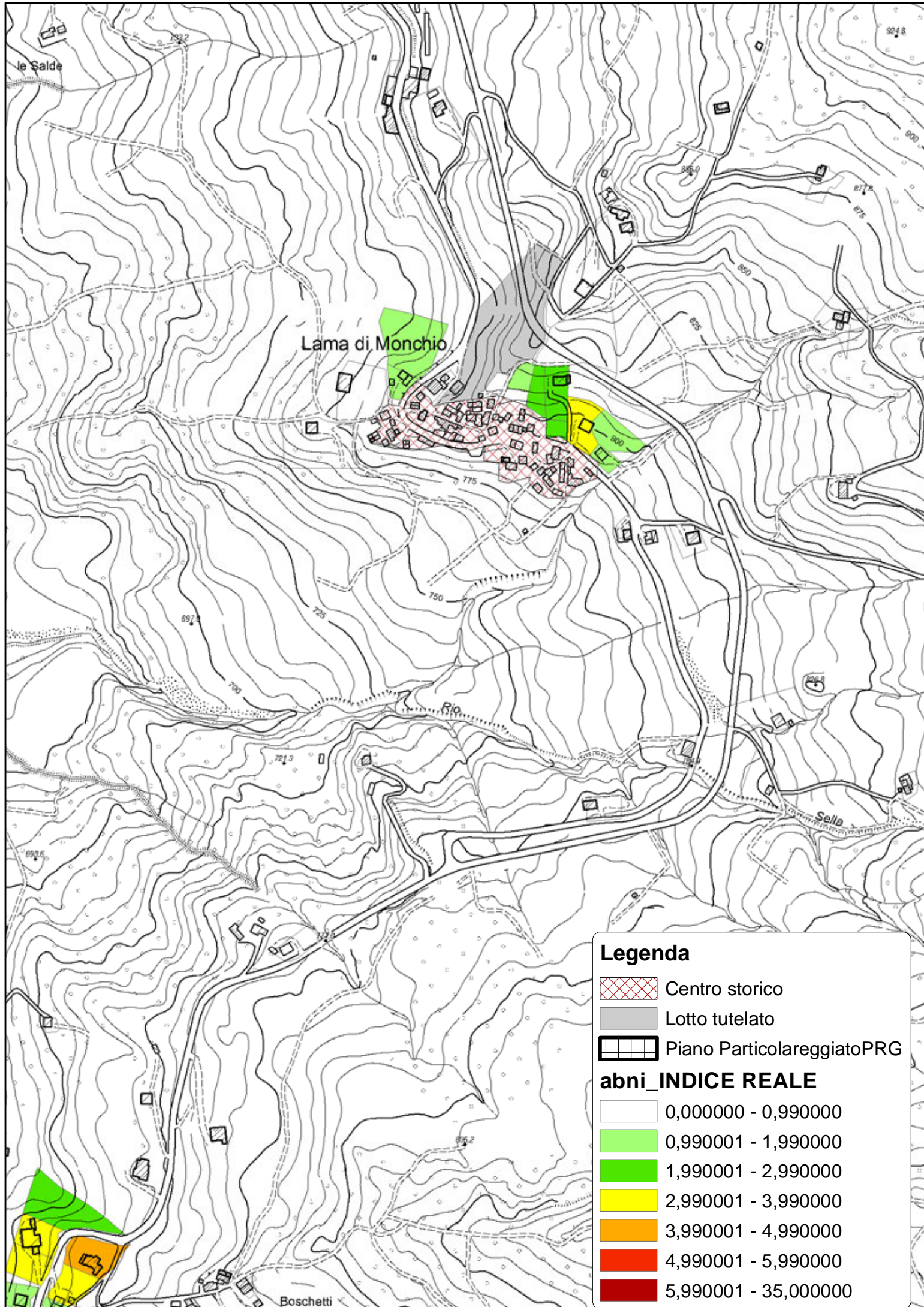


**Legenda**


-  Centro storico
-  Lotto tutelato
-  Piano Particolareggiato PRG

**abni\_INDICE REALE**





-  0,000000 - 0,990000
-  0,990001 - 1,990000
-  1,990001 - 2,990000
-  2,990001 - 3,990000
-  3,990001 - 4,990000
-  4,990001 - 5,990000
-  5,990001 - 35,000000

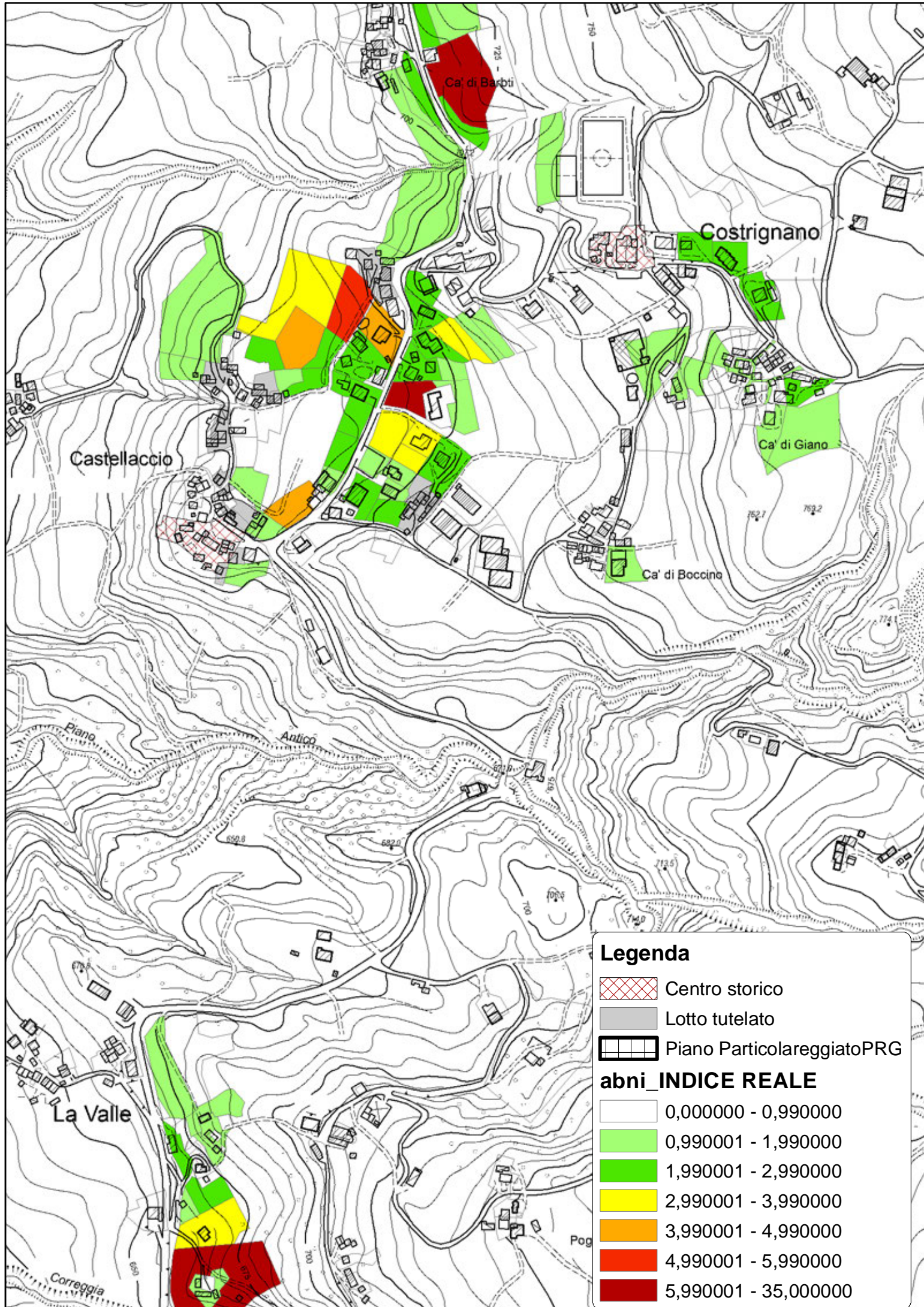


**Legenda**

-  Centro storico
-  Lotto tutelato
-  Piano Particolareggiato PRG

**abni\_INDICE REALE**







-  0,000000 - 0,990000
-  0,990001 - 1,990000
-  1,990001 - 2,990000
-  2,990001 - 3,990000
-  3,990001 - 4,990000
-  4,990001 - 5,990000
-  5,990001 - 35,000000



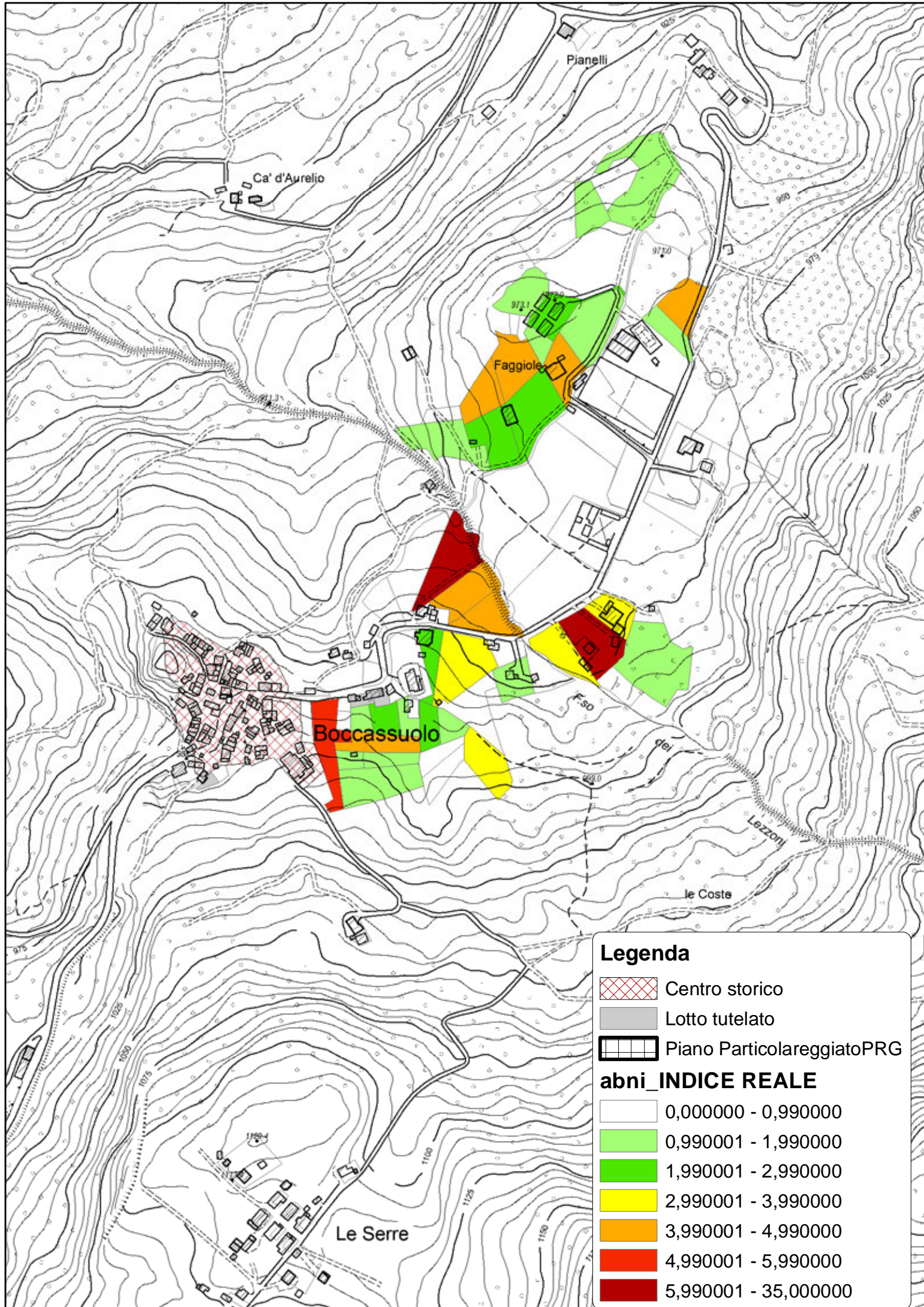
**Legenda**

-  Centro storico
-  Lotto tutelato
-  Piano Particolareggiato PRG


**abni\_INDICE REALE**

-  0,000000 - 0,990000
-  0,990001 - 1,990000
-  1,990001 - 2,990000
-  2,990001 - 3,990000
-  3,990001 - 4,990000
-  4,990001 - 5,990000
-  5,990001 - 35,000000








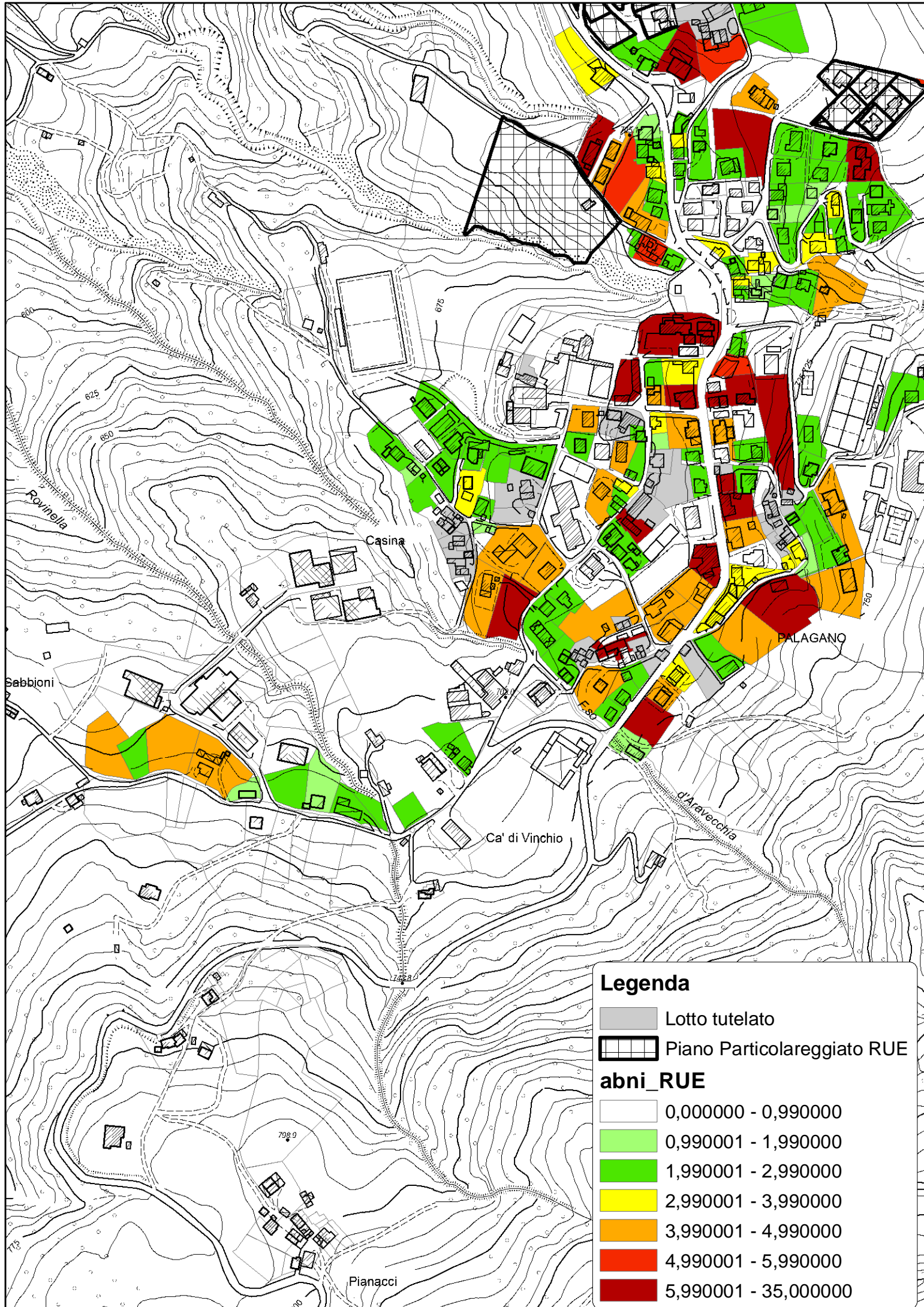
**Legenda**

-  Centro storico
-  Lotto tutelato
-  Piano Particolareggiato PRG



**abni\_ INDICE REALE**

-  0,000000 - 0,990000
-  0,990001 - 1,990000
-  1,990001 - 2,990000
-  2,990001 - 3,990000
-  3,990001 - 4,990000
-  4,990001 - 5,990000
-  5,990001 - 35,000000








ANALISI DELLA CAPACITÀ ABITATIVA POTENZIALE ASSEGNATA DAL  
RUE NEI CENTRI URBANIZZATI DEL COMUNE

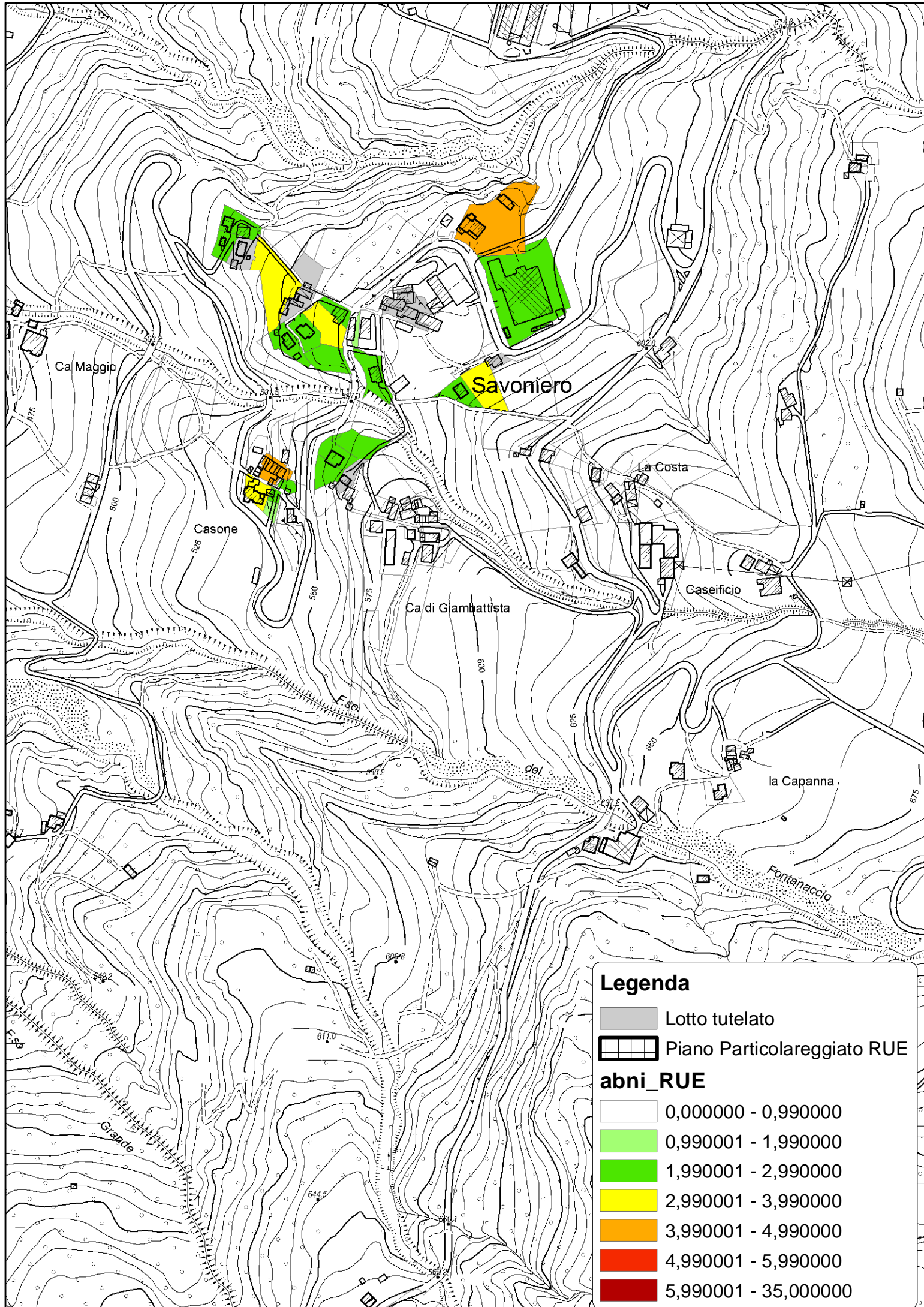


**Legenda**










-  Lotto tutelato
-  Piano Particolareggiato RUE

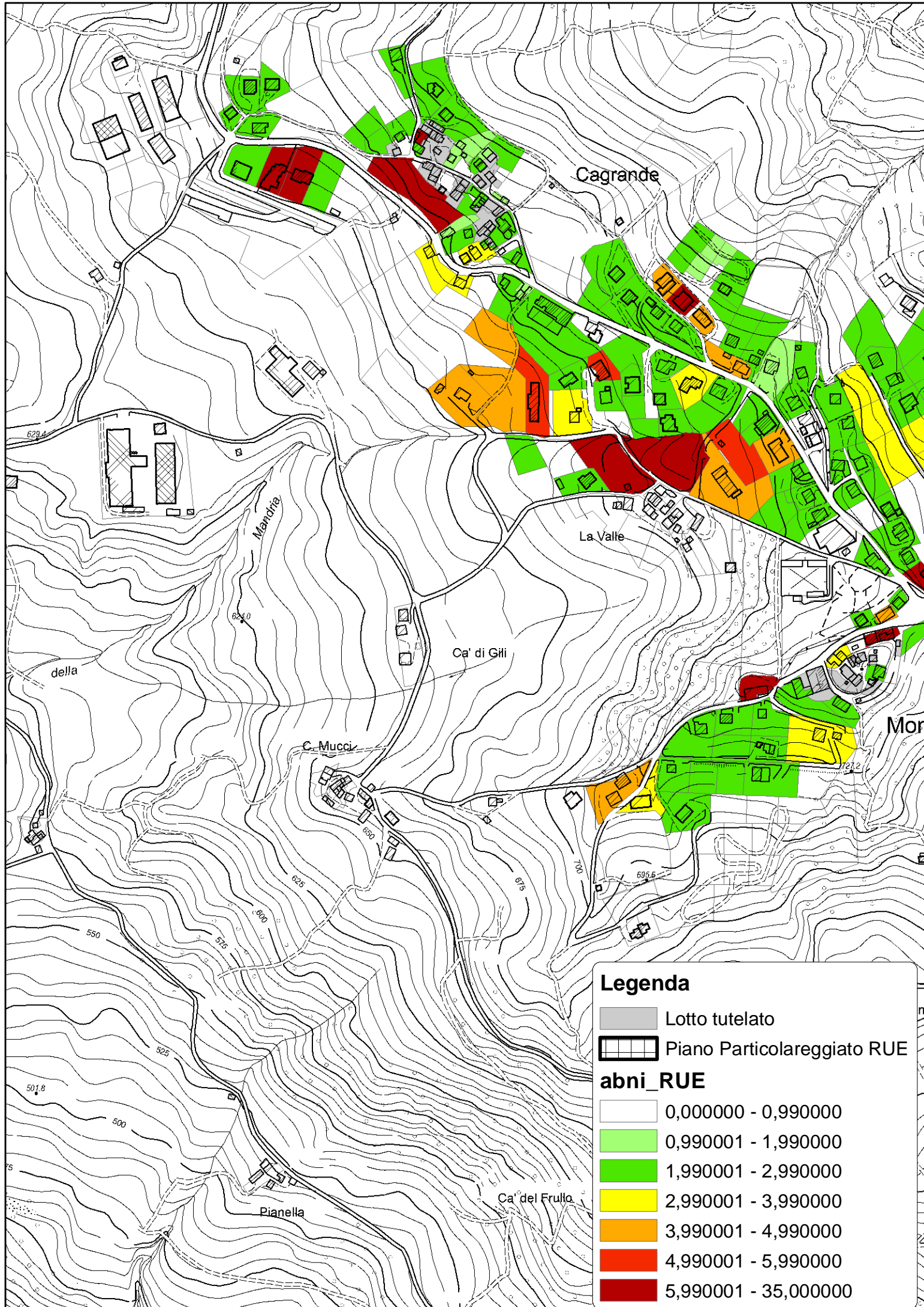
**abni\_RUE**

-  0,00000 - 0,99000
-  0,99001 - 1,99000
-  1,99001 - 2,99000
-  2,99001 - 3,99000
-  3,99001 - 4,99000
-  4,99001 - 5,99000
-  5,99001 - 35,00000





**Legenda**








-  Lotto tutelato
-  Piano Particolareggiato RUE
- abni\_RUE**
-  0,000000 - 0,990000
-  0,990001 - 1,990000
-  1,990001 - 2,990000
-  2,990001 - 3,990000
-  3,990001 - 4,990000
-  4,990001 - 5,990000
-  5,990001 - 35,000000

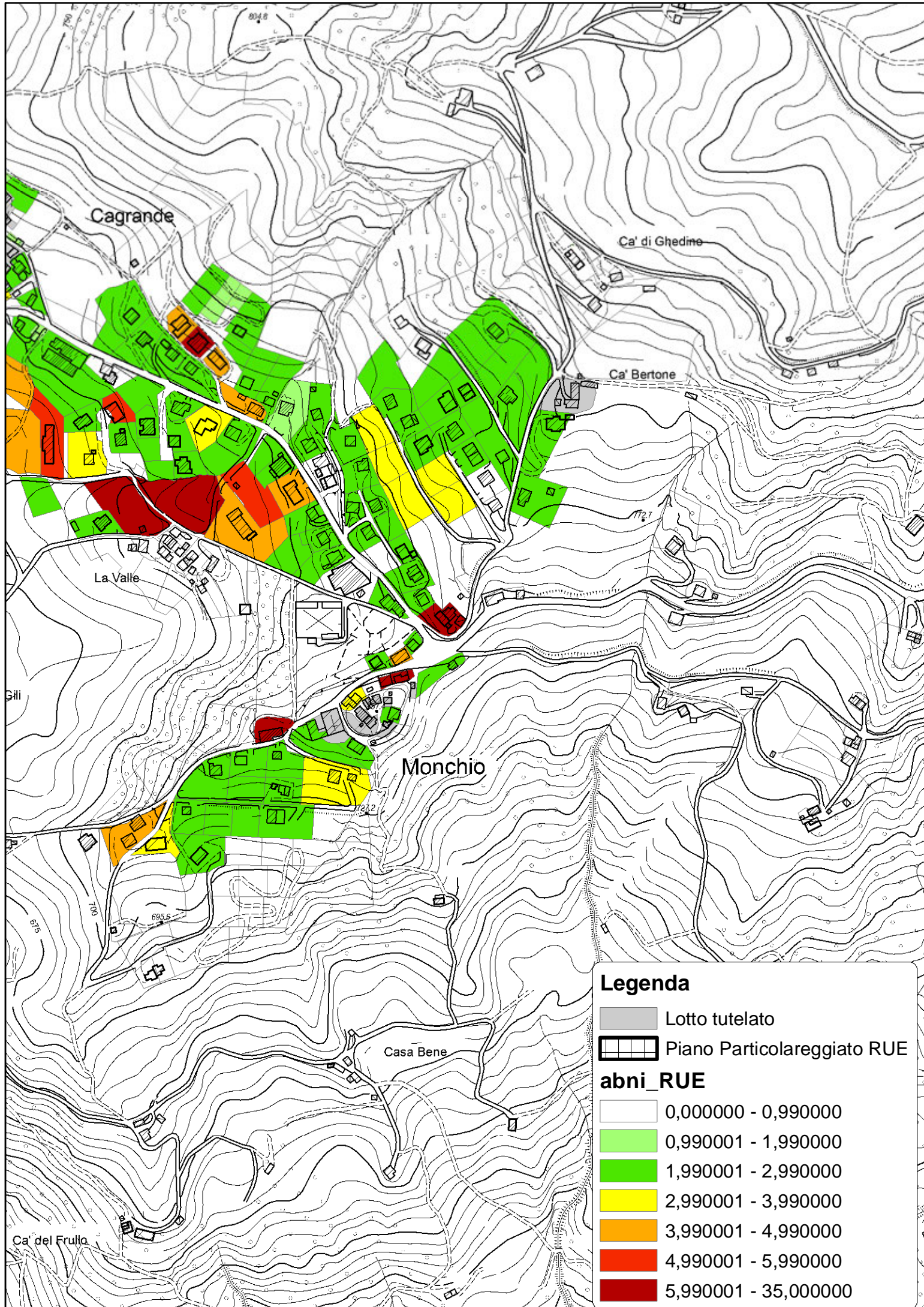


**Legenda**










-  Lotto tutelato
-  Piano Particolareggiato RUE

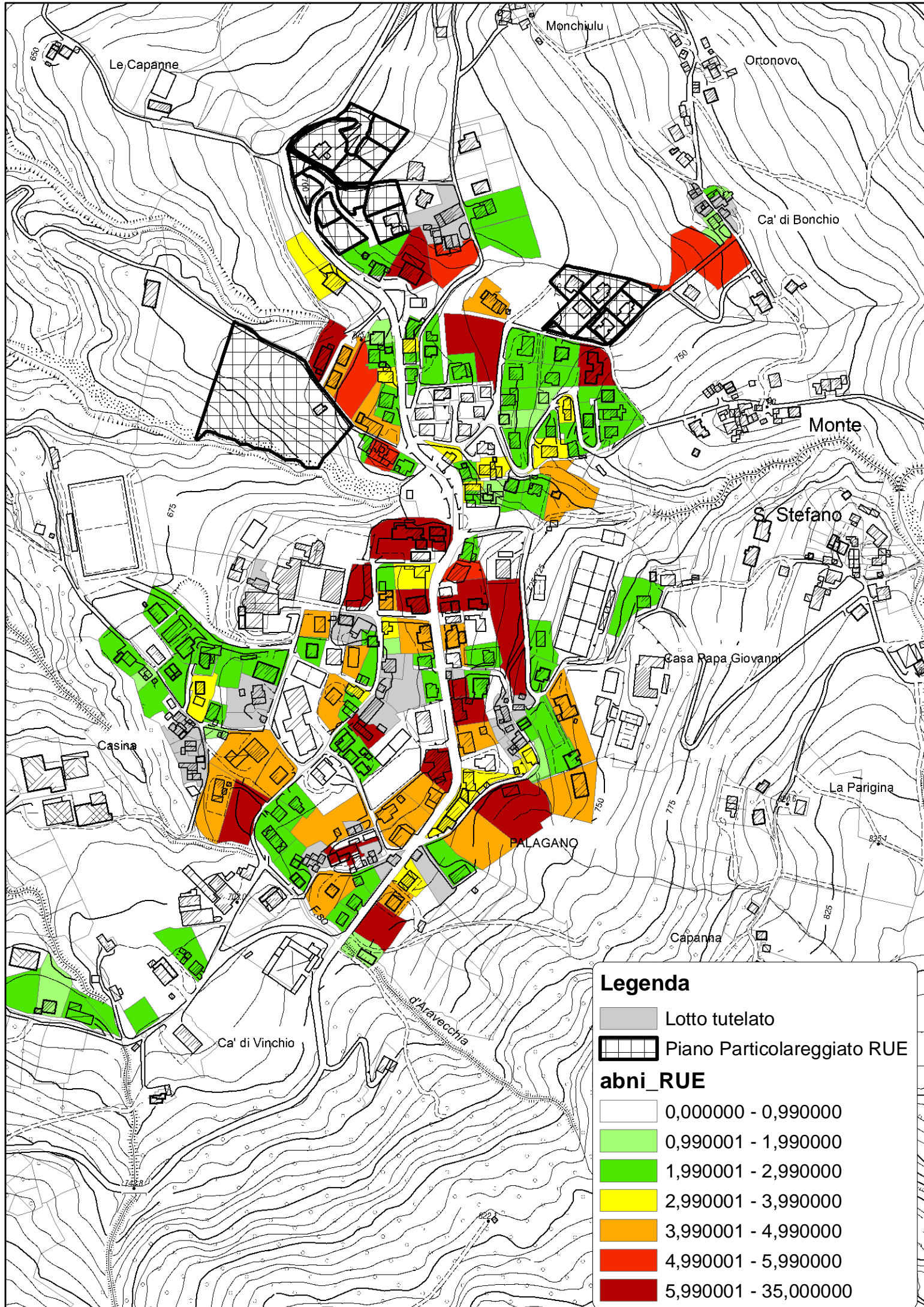
**abni\_RUE**

-  0,000000 - 0,990000
-  0,990001 - 1,990000
-  1,990001 - 2,990000
-  2,990001 - 3,990000
-  3,990001 - 4,990000
-  4,990001 - 5,990000
-  5,990001 - 35,000000



**Legenda**

-  Lotto tutelato
-  Piano Particolareggiato RUE
- abni\_RUE**
-  0,000000 - 0,990000
-  0,990001 - 1,990000
-  1,990001 - 2,990000
-  2,990001 - 3,990000
-  3,990001 - 4,990000
-  4,990001 - 5,990000
-  5,990001 - 35,000000

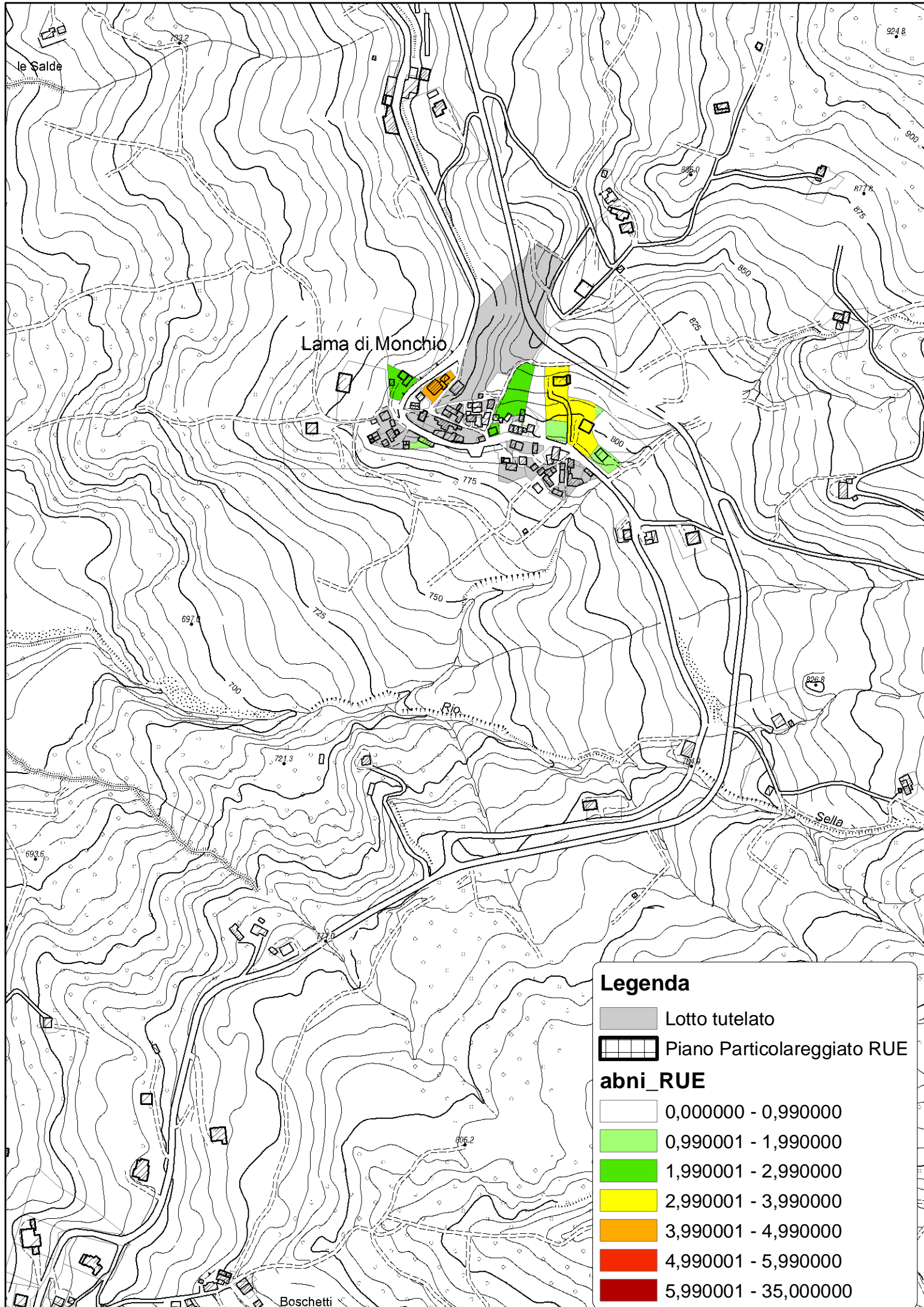


**Legenda**



- Lotto tutelato
- Piano Particolareggiato RUE

**abni\_RUE**








- 0,00000 - 0,99000
- 0,99001 - 1,99000
- 1,99001 - 2,99000
- 2,99001 - 3,99000
- 3,99001 - 4,99000
- 4,99001 - 5,99000
- 5,99001 - 35,00000



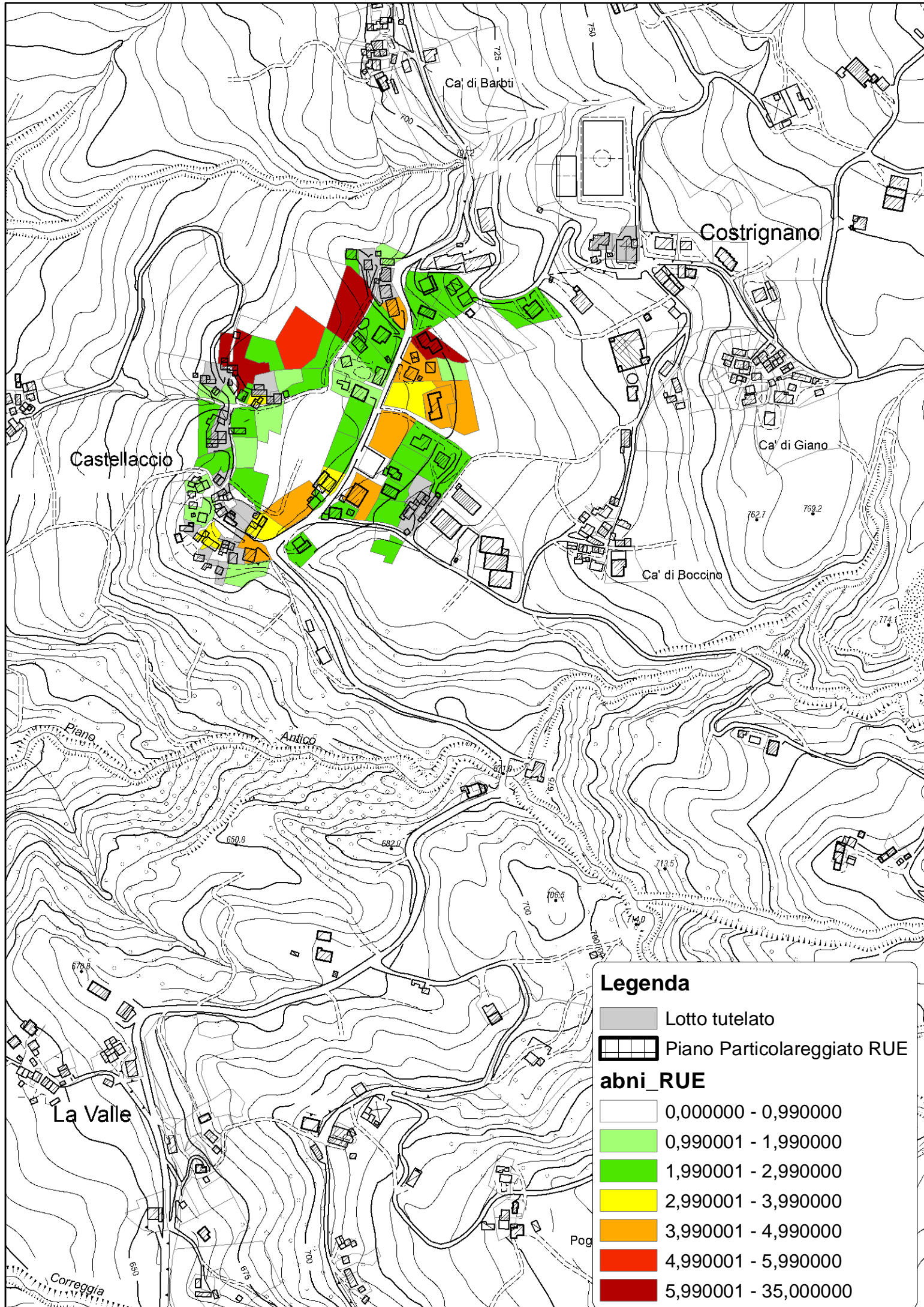
**Legenda**

-  Lotto tutelato
-  Piano Particolareggiato RUE



**abni\_RUE**

-  0,000000 - 0,990000
-  0,990001 - 1,990000
-  1,990001 - 2,990000
-  2,990001 - 3,990000
-  3,990001 - 4,990000
-  4,990001 - 5,990000
-  5,990001 - 35,000000










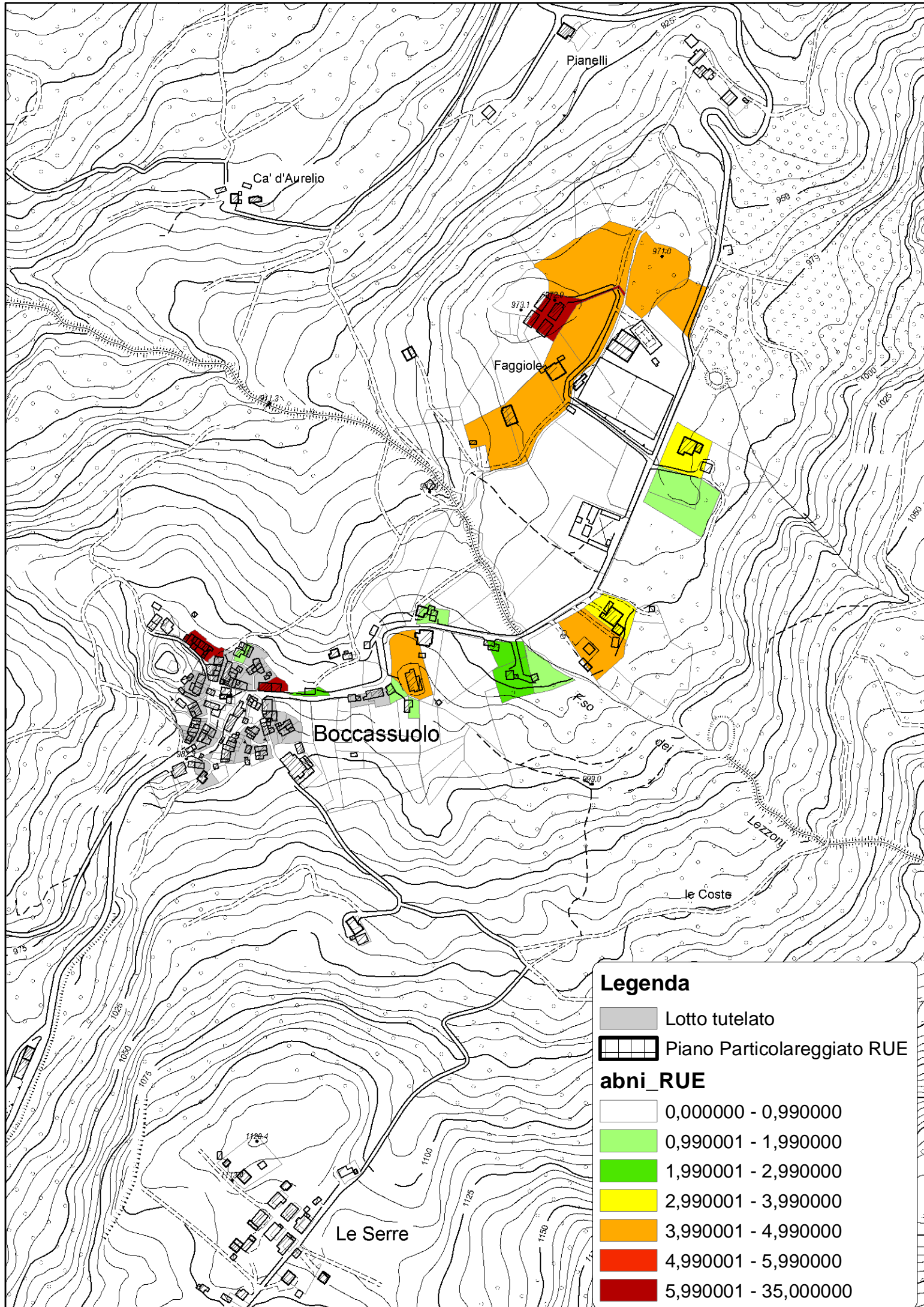


**Legenda**










-  Lotto tutelato
-  Piano Particolareggiato RUE

**abni\_RUE**

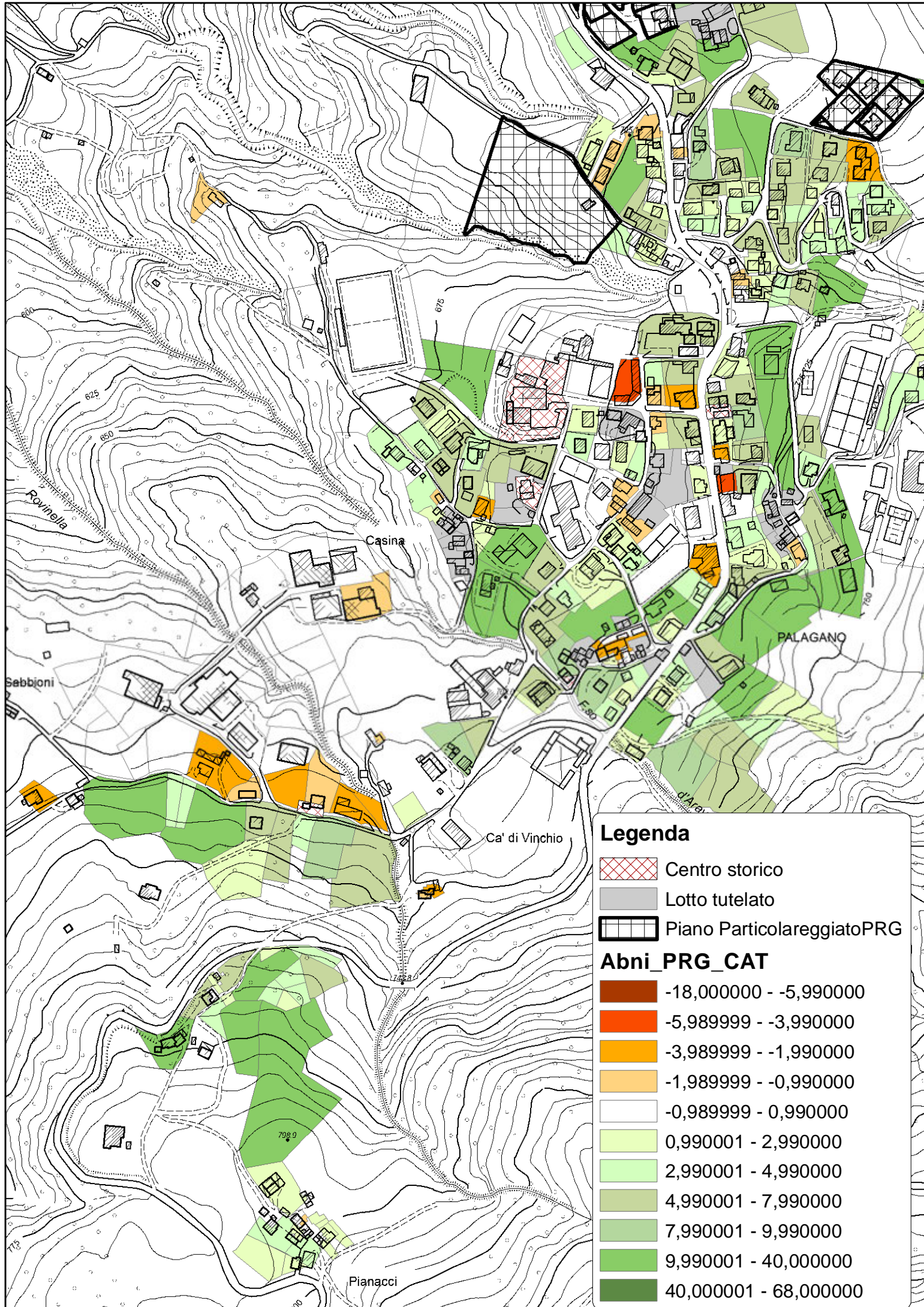
-  0,000000 - 0,990000
-  0,990001 - 1,990000
-  1,990001 - 2,990000
-  2,990001 - 3,990000
-  3,990001 - 4,990000
-  4,990001 - 5,990000
-  5,990001 - 35,000000






### Legenda

-  Lotto tutelato
-  Piano Particolareggiato RUE
- abni\_RUE**
-  0,00000 - 0,99000
-  0,99001 - 1,99000
-  1,99001 - 2,99000
-  2,99001 - 3,99000
-  3,99001 - 4,99000
-  4,99001 - 5,99000
-  5,99001 - 35,00000












DIFFERENZA TRA IL NUMERO DI ABITAZIONI POTENZIALI ATTUABILI  
CON GLI INDICI DI PRG E LE ABITAZIONI ESISTENTI RICAVATE DAL  
CENSUARIO CATASTALE NEI CENTRI URBANIZZATI DEL COMUNE

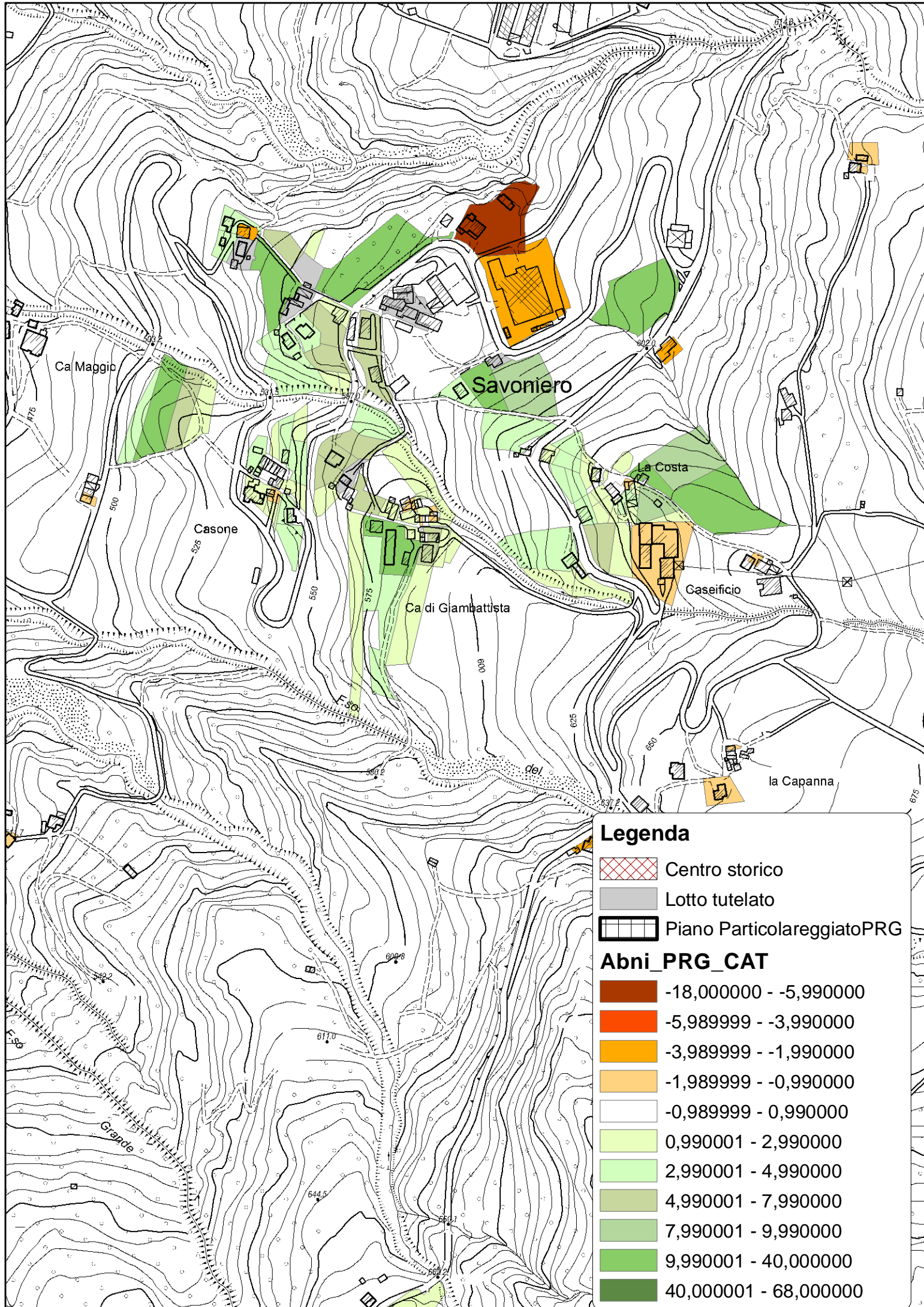


**Legenda**




-  Centro storico
-  Lotto tutelato
-  Piano Particolareggiato PRG

**Abni\_PRG\_CAT**












-  -18,000000 - -5,990000
-  -5,989999 - -3,990000
-  -3,989999 - -1,990000
-  -1,989999 - -0,990000
-  -0,989999 - 0,990000
-  0,990001 - 2,990000
-  2,990001 - 4,990000
-  4,990001 - 7,990000
-  7,990001 - 9,990000
-  9,990001 - 40,000000
-  40,000001 - 68,000000

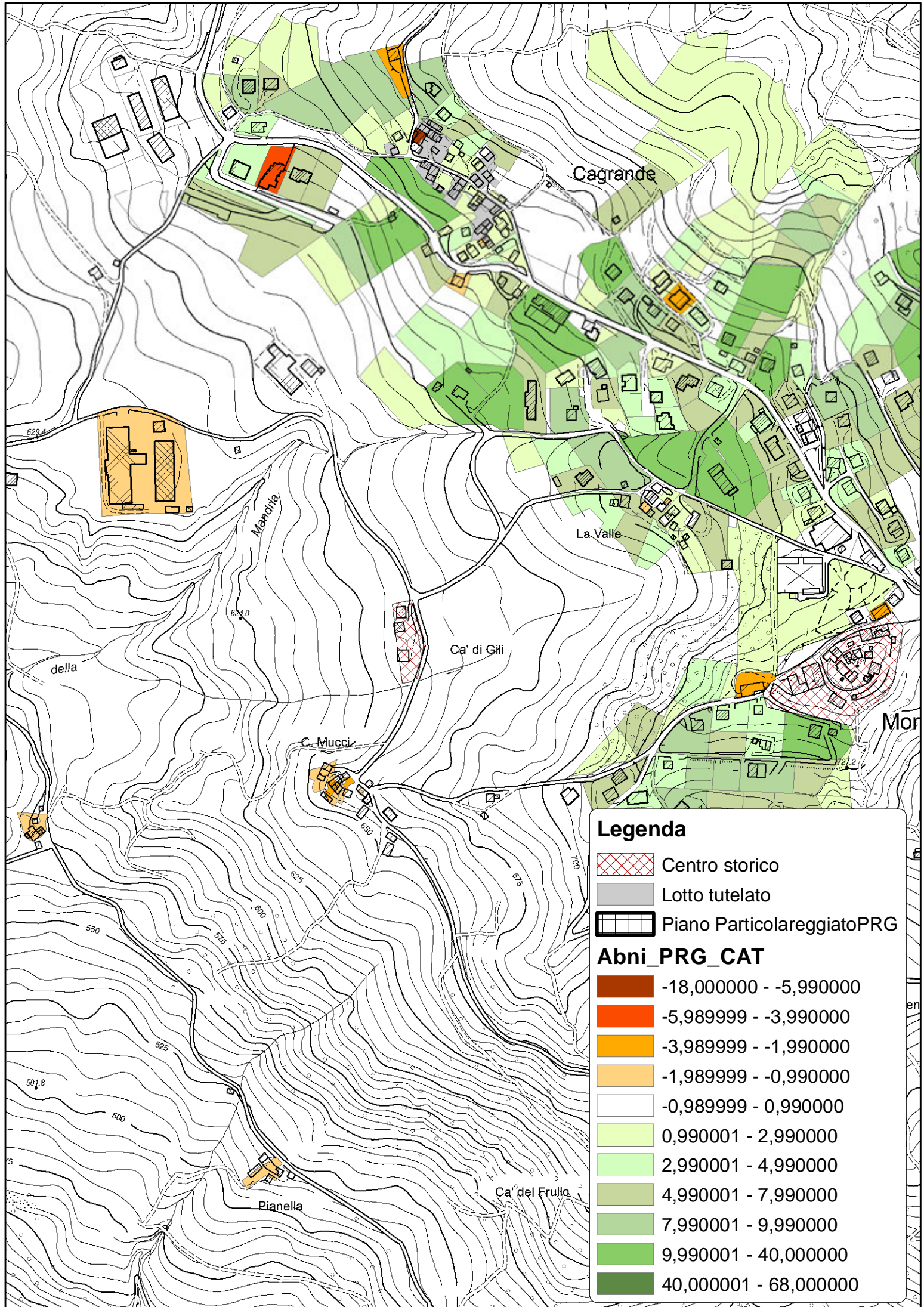


**Legenda**




-  Centro storico
-  Lotto tutelato
-  Piano Particolareggiato PRG

**Abni\_PRG\_CAT**












-  -18,000000 - -5,990000
-  -5,989999 - -3,990000
-  -3,989999 - -1,990000
-  -1,989999 - -0,990000
-  -0,989999 - 0,990000
-  0,990001 - 2,990000
-  2,990001 - 4,990000
-  4,990001 - 7,990000
-  7,990001 - 9,990000
-  9,990001 - 40,000000
-  40,000001 - 68,000000

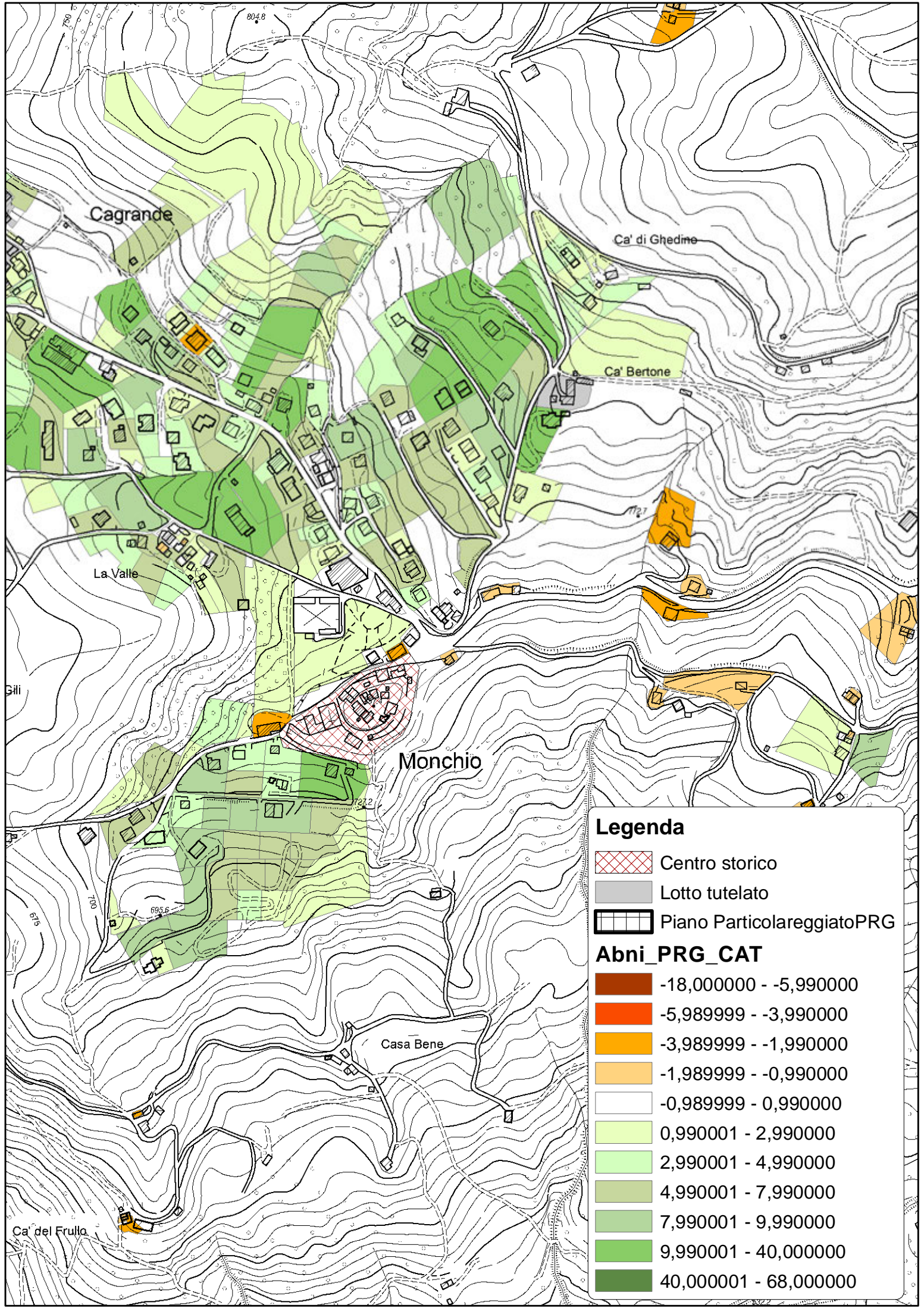


**Legenda**




-  Centro storico
-  Lotto tutelato
-  Piano Particolareggiato PRG

**Abni\_PRG\_CAT**












-  -18,000000 - -5,990000
-  -5,989999 - -3,990000
-  -3,989999 - -1,990000
-  -1,989999 - -0,990000
-  -0,989999 - 0,990000
-  0,990001 - 2,990000
-  2,990001 - 4,990000
-  4,990001 - 7,990000
-  7,990001 - 9,990000
-  9,990001 - 40,000000
-  40,000001 - 68,000000

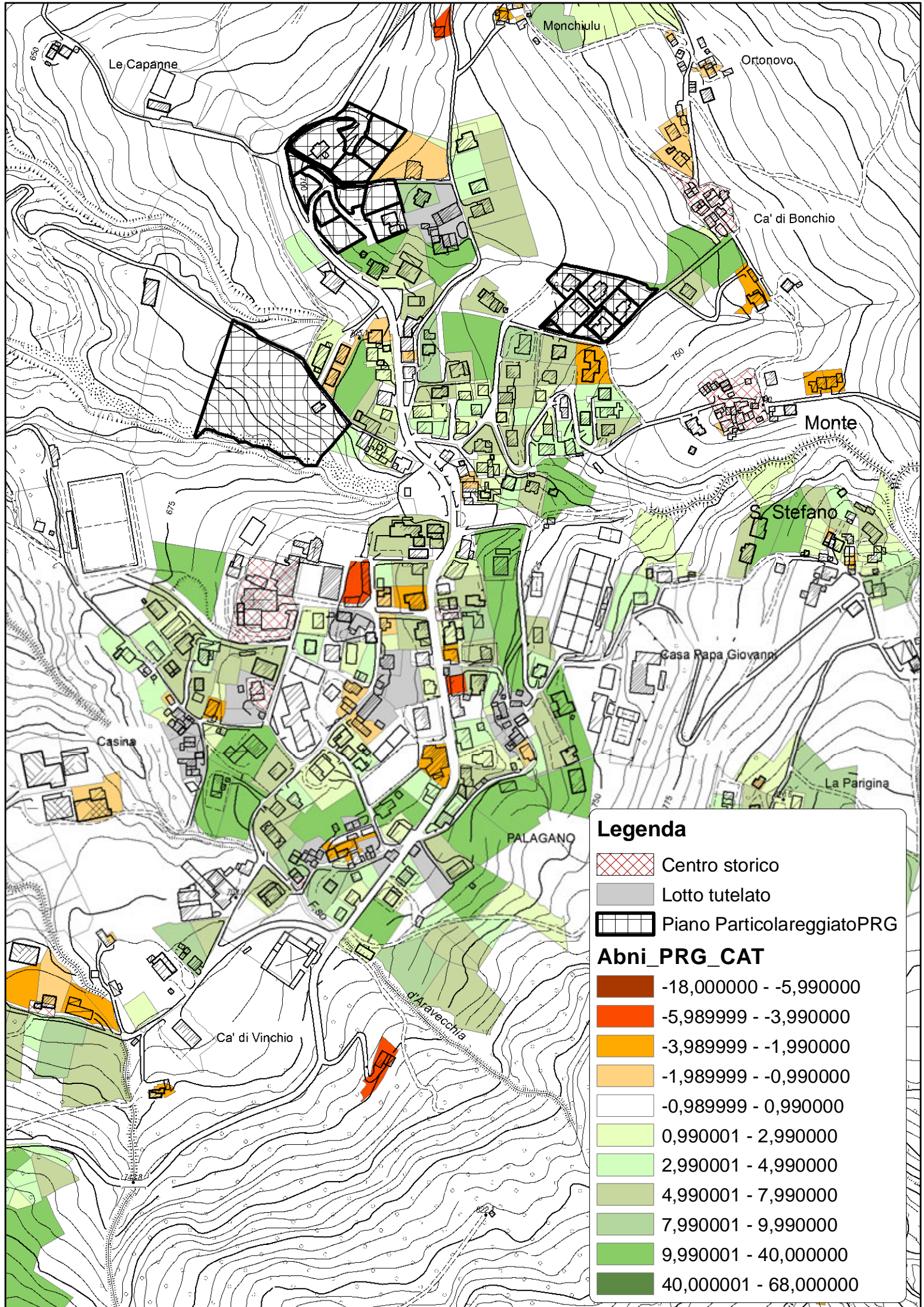


### Legenda




-  Centro storico
-  Lotto tutelato
-  Piano Particolareggiato PRG

### Abni\_PRG\_CAT












-  -18,000000 - -5,990000
-  -5,989999 - -3,990000
-  -3,989999 - -1,990000
-  -1,989999 - -0,990000
-  -0,989999 - 0,990000
-  0,990001 - 2,990000
-  2,990001 - 4,990000
-  4,990001 - 7,990000
-  7,990001 - 9,990000
-  9,990001 - 40,000000
-  40,000001 - 68,000000



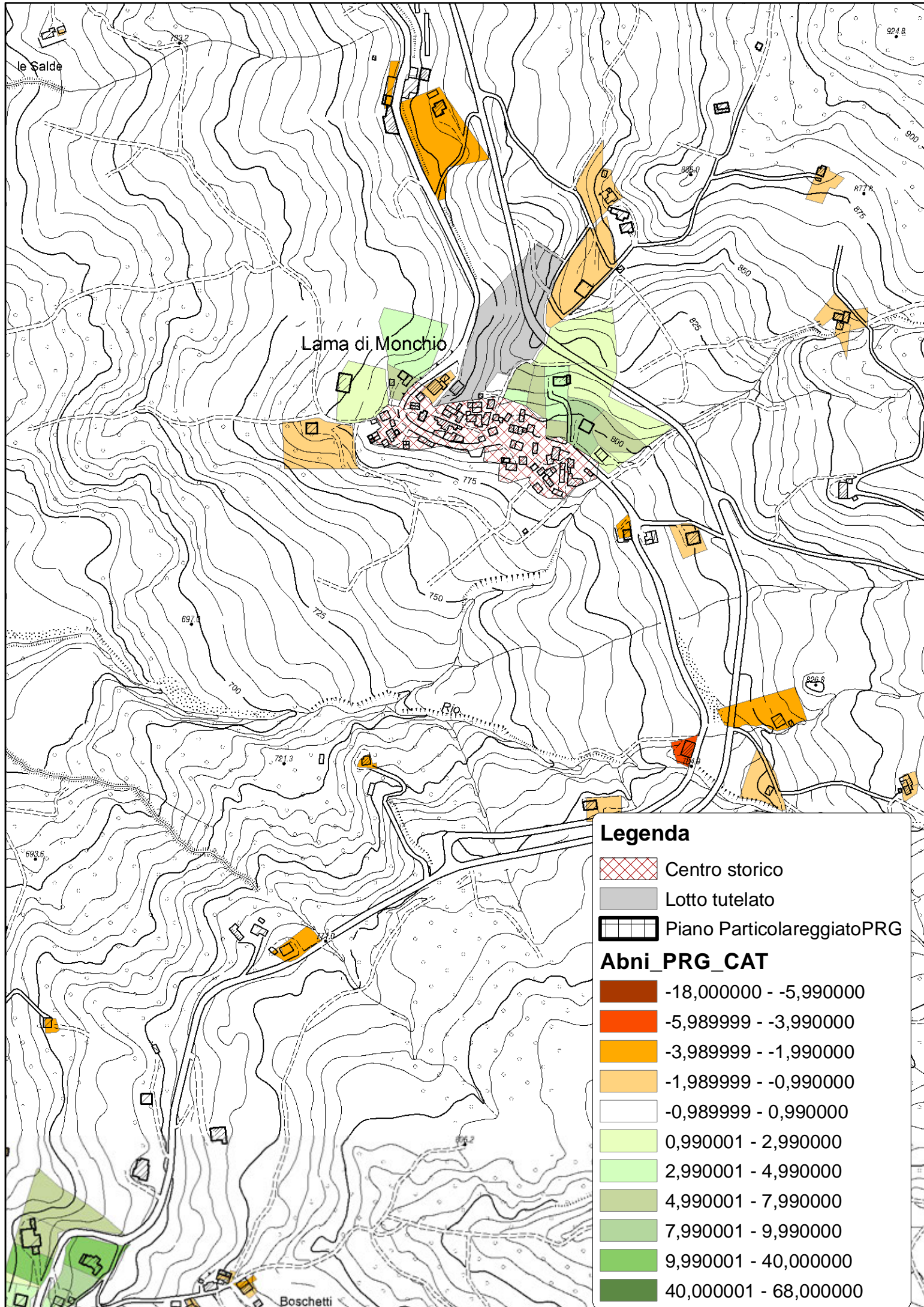
**Legenda**

-  Centro storico
-  Lotto tutelato
-  Piano Particolareggiato PRG

**Abni\_PRG\_CAT**




-  -18,000000 - -5,990000
-  -5,989999 - -3,990000
-  -3,989999 - -1,990000
-  -1,989999 - -0,990000
-  -0,989999 - 0,990000
-  0,990001 - 2,990000
-  2,990001 - 4,990000
-  4,990001 - 7,990000
-  7,990001 - 9,990000
-  9,990001 - 40,000000
-  40,000001 - 68,000000
















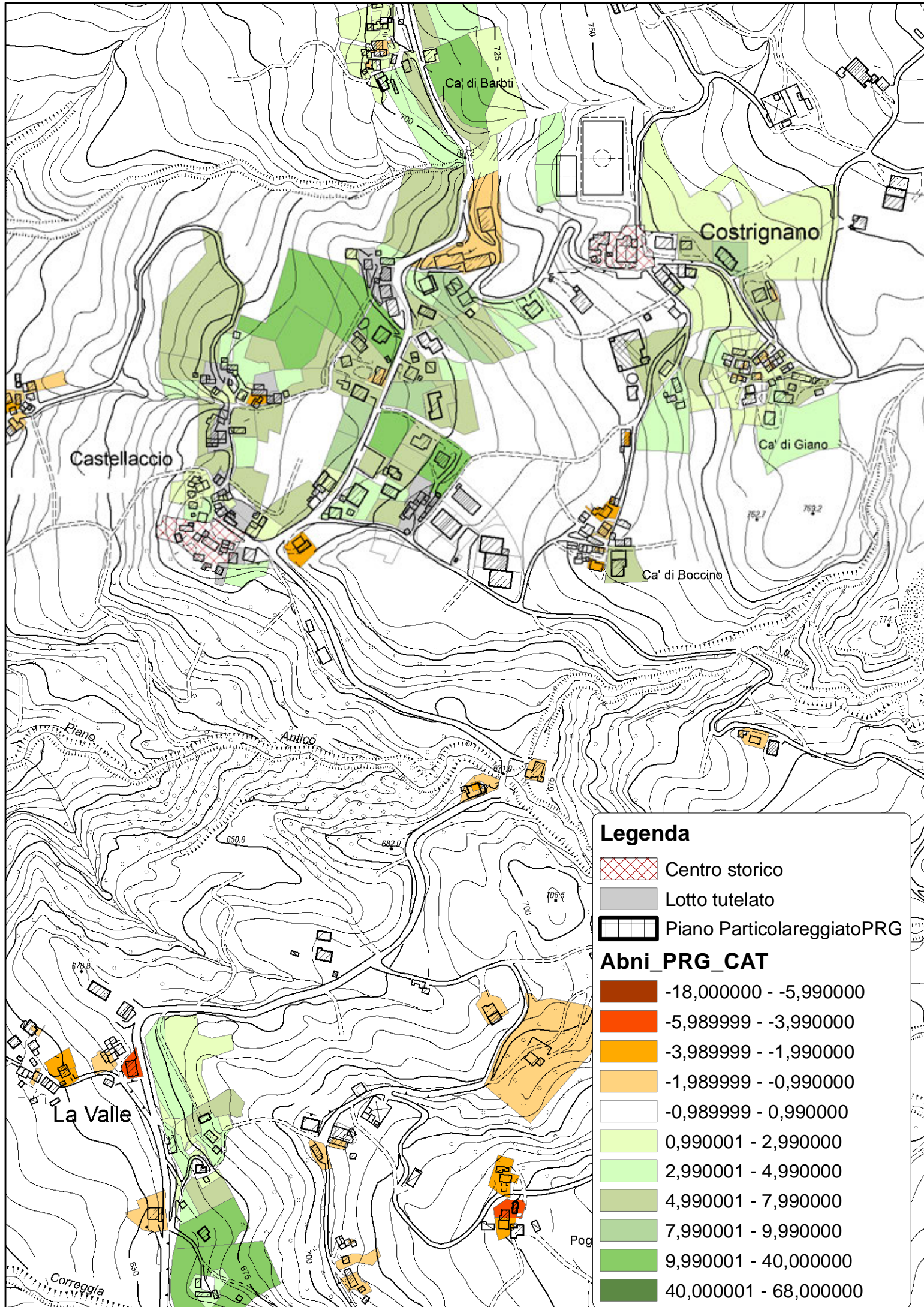
Lama di Monchio

**Legenda**




-  Centro storico
-  Lotto tutelato
-  Piano Particolareggiato PRG

**Abni\_PRG\_CAT**












-  -18,000000 - -5,990000
-  -5,989999 - -3,990000
-  -3,989999 - -1,990000
-  -1,989999 - -0,990000
-  -0,989999 - 0,990000
-  0,990001 - 2,990000
-  2,990001 - 4,990000
-  4,990001 - 7,990000
-  7,990001 - 9,990000
-  9,990001 - 40,000000
-  40,000001 - 68,000000

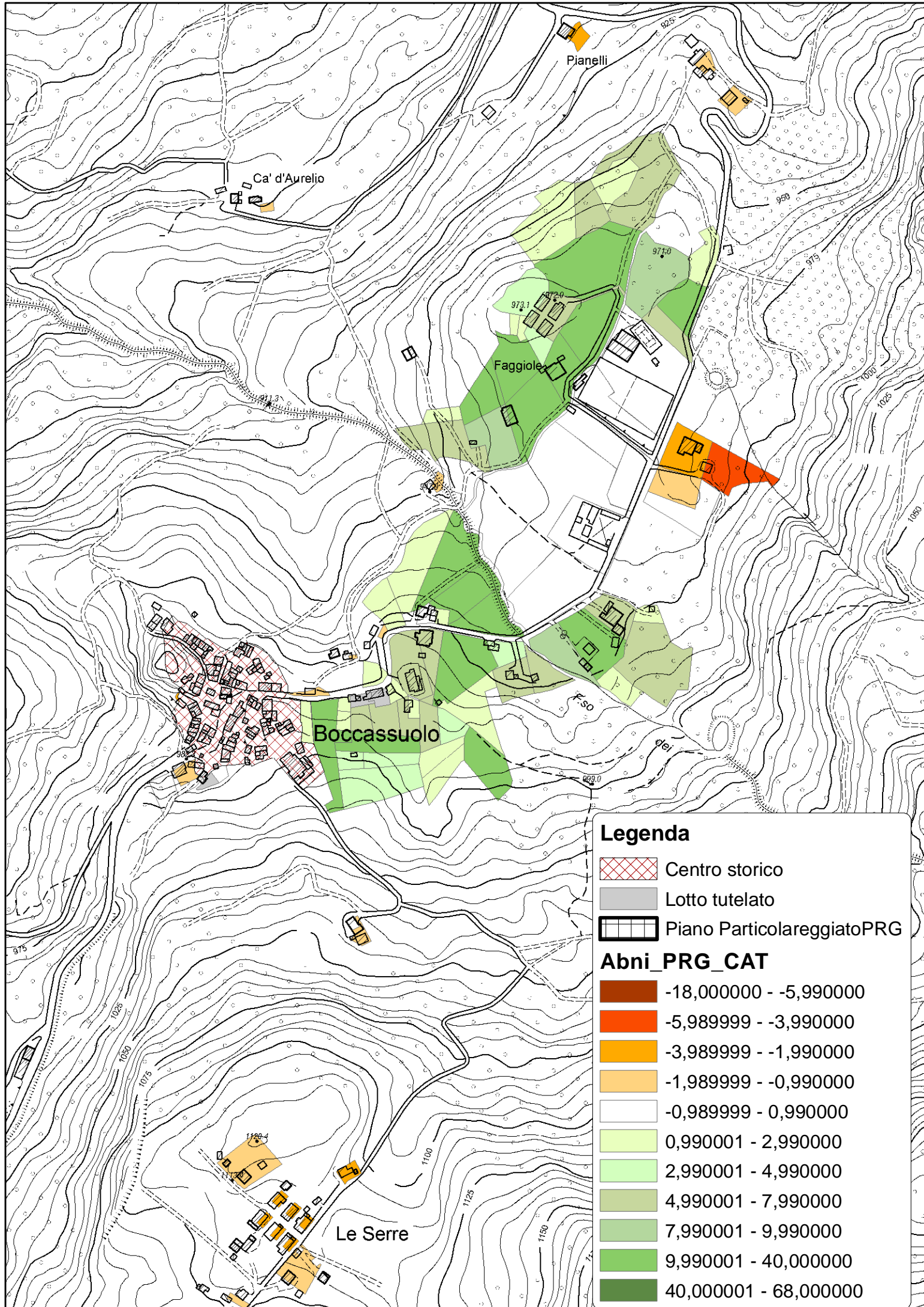


**Legenda**




-  Centro storico
-  Lotto tutelato
-  Piano Particolareggiato PRG

**Abni\_PRG\_CAT**












-  -18,000000 - -5,990000
-  -5,989999 - -3,990000
-  -3,989999 - -1,990000
-  -1,989999 - -0,990000
-  -0,989999 - 0,990000
-  0,990001 - 2,990000
-  2,990001 - 4,990000
-  4,990001 - 7,990000
-  7,990001 - 9,990000
-  9,990001 - 40,000000
-  40,000001 - 68,000000



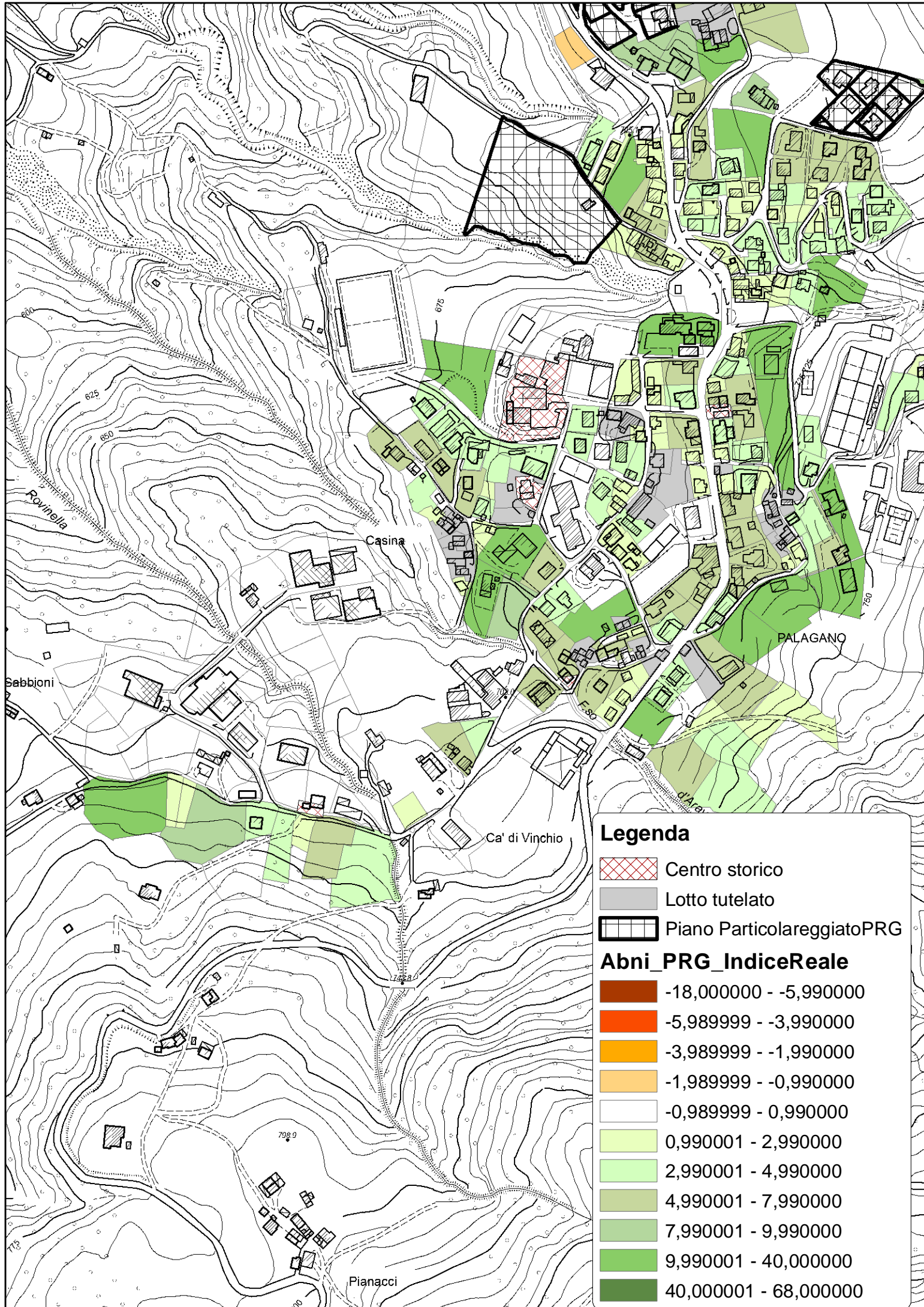
**Legenda**

-  Centro storico
-  Lotto tutelato
-  Piano Particolareggiato PRG




**Abni\_PRG\_CAT**

-  -18,000000 - -5,990000
-  -5,989999 - -3,990000
-  -3,989999 - -1,990000
-  -1,989999 - -0,990000
-  -0,989999 - 0,990000
-  0,990001 - 2,990000
-  2,990001 - 4,990000
-  4,990001 - 7,990000
-  7,990001 - 9,990000
-  9,990001 - 40,000000
-  40,000001 - 68,000000












DIFFERENZA TRA IL NUMERO DI ABITAZIONI POTENZIALI ATTUABILI  
CON GLI INDICI DI PRG E IL NUMERO DI ABITAZIONI POTENZIALI  
CALCOLATO UTILIZZANDO LE DENSITÀ ESISTENTI NEI CENTRI  
URBANIZZATI DEL COMUNE

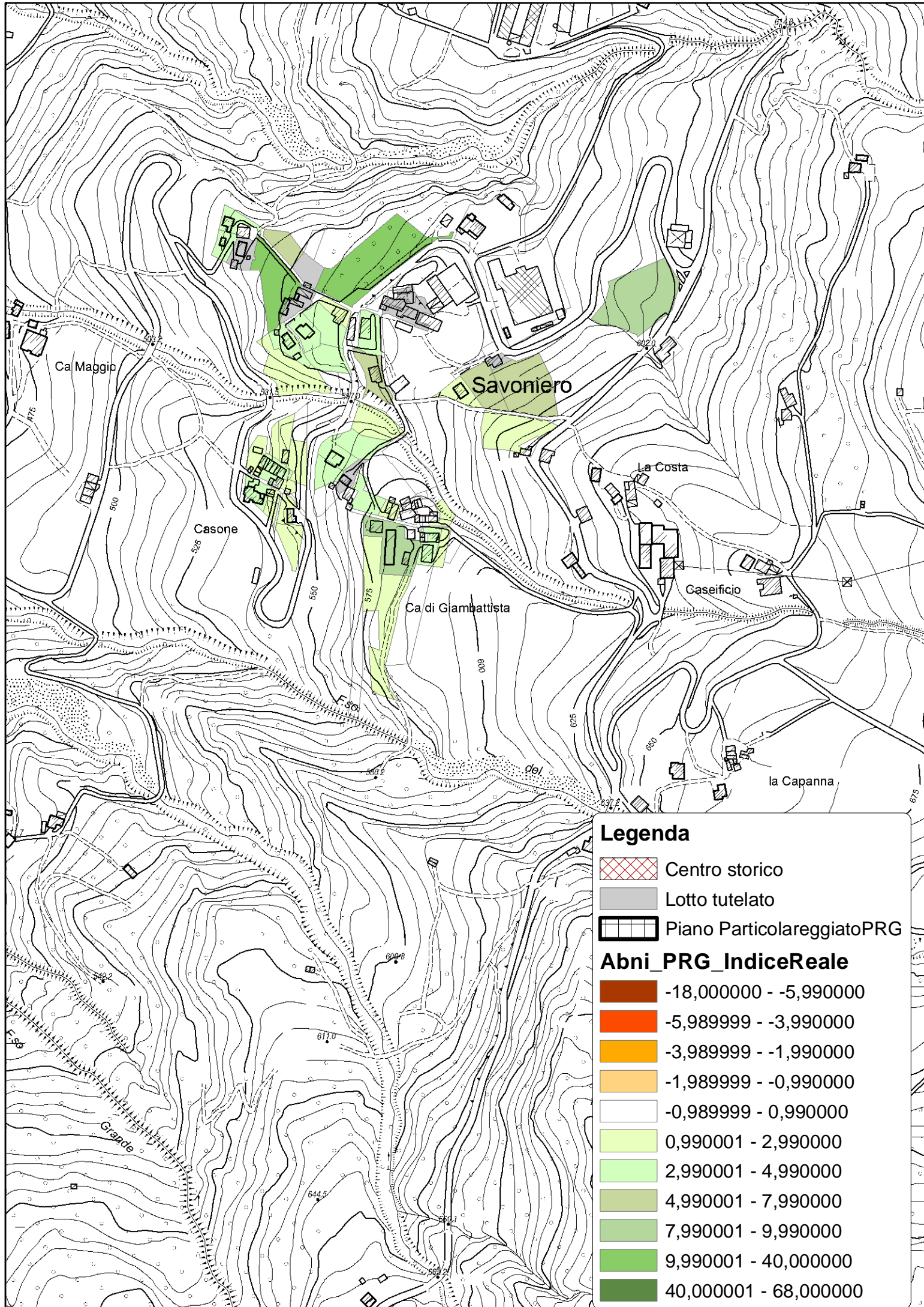


**Legenda**




-  Centro storico
-  Lotto tutelato
-  Piano Particolareggiato PRG

**Abni\_PRG\_IndiceReale**












-  -18,000000 - -5,990000
-  -5,989999 - -3,990000
-  -3,989999 - -1,990000
-  -1,989999 - -0,990000
-  -0,989999 - 0,990000
-  0,990001 - 2,990000
-  2,990001 - 4,990000
-  4,990001 - 7,990000
-  7,990001 - 9,990000
-  9,990001 - 40,000000
-  40,000001 - 68,000000

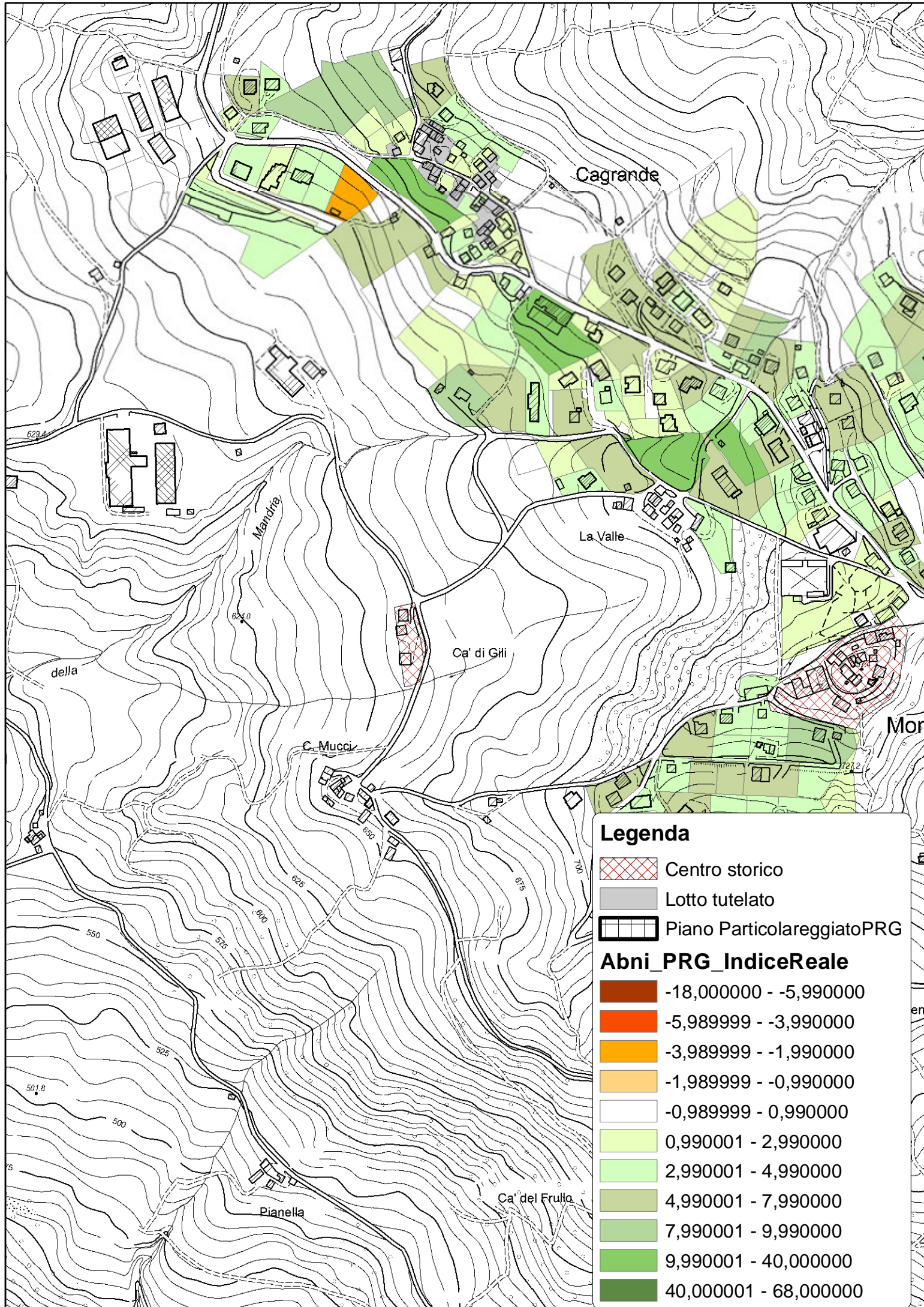


**Legenda**




-  Centro storico
-  Lotto tutelato
-  Piano Particolareggiato PRG

**Abni\_PRG\_Indexe Reale**












-  -18,000000 - -5,990000
-  -5,989999 - -3,990000
-  -3,989999 - -1,990000
-  -1,989999 - -0,990000
-  -0,989999 - 0,990000
-  0,990001 - 2,990000
-  2,990001 - 4,990000
-  4,990001 - 7,990000
-  7,990001 - 9,990000
-  9,990001 - 40,000000
-  40,000001 - 68,000000

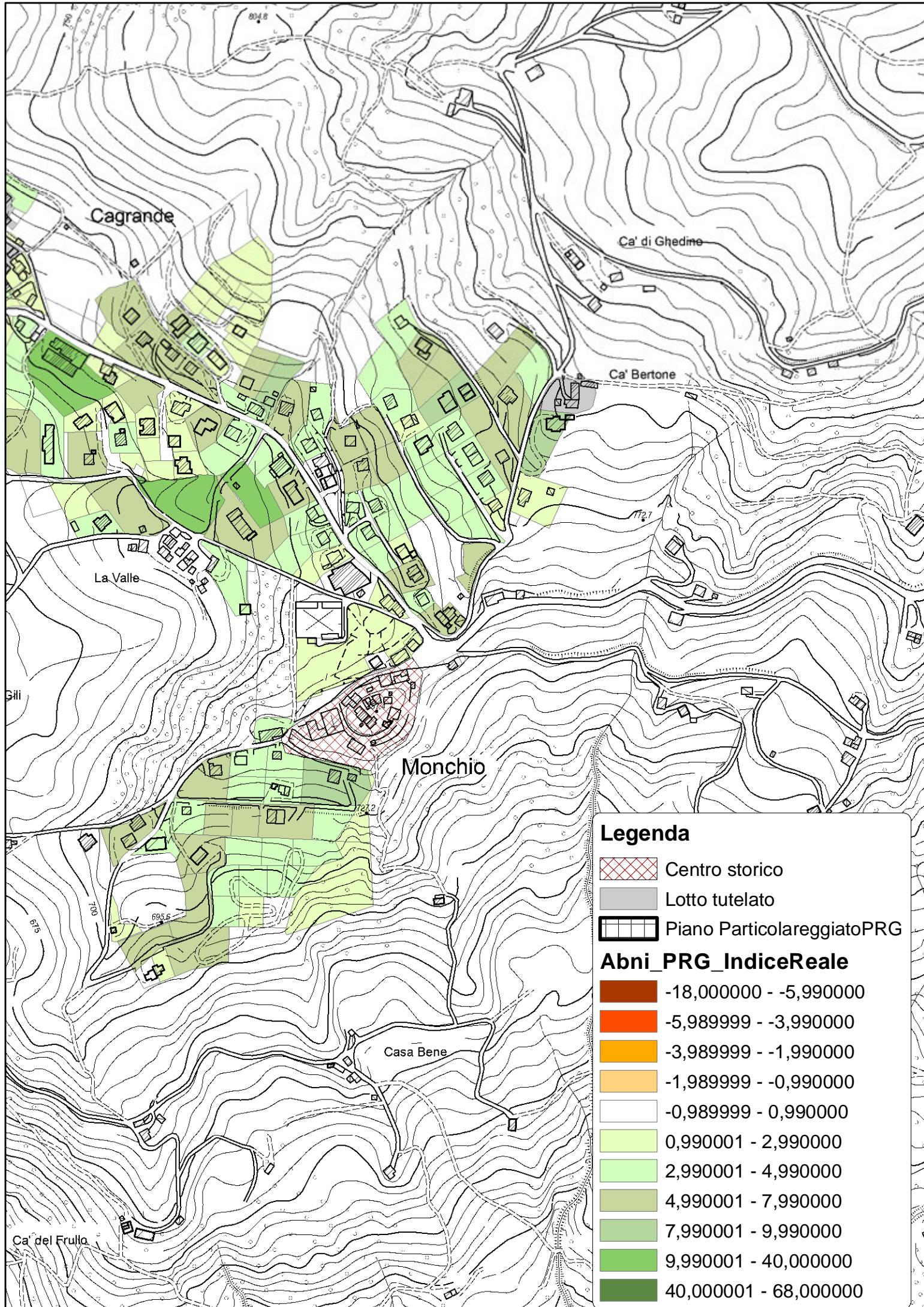


**Legenda**

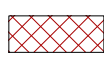


-  Centro storico
-  Lotto tutelato
-  Piano Particolareggiato PRG

**Abni\_PRG\_IndiceReale**












-  -18,000000 - -5,990000
-  -5,989999 - -3,990000
-  -3,989999 - -1,990000
-  -1,989999 - -0,990000
-  -0,989999 - 0,990000
-  0,990001 - 2,990000
-  2,990001 - 4,990000
-  4,990001 - 7,990000
-  7,990001 - 9,990000
-  9,990001 - 40,000000
-  40,000001 - 68,000000



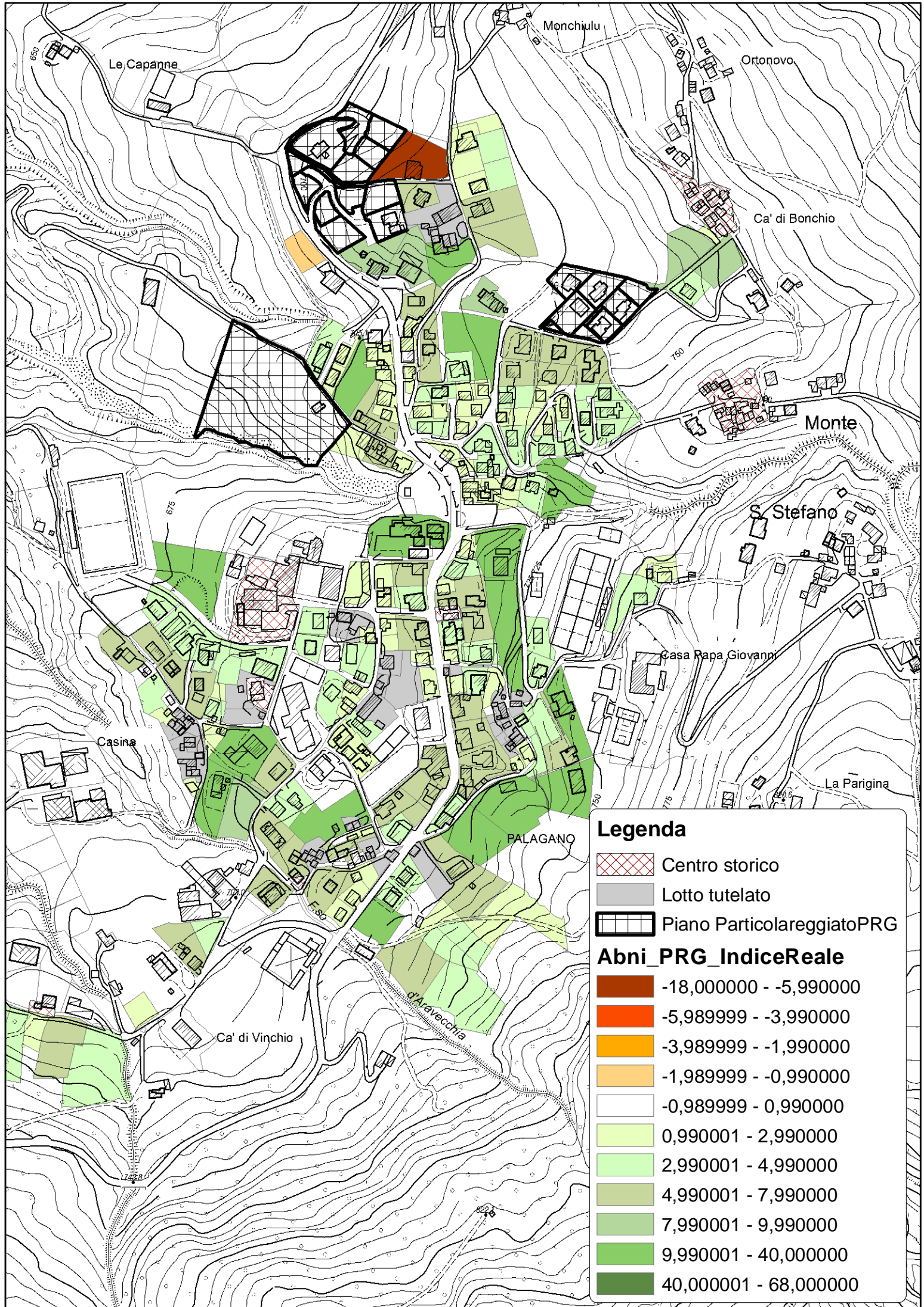
**Legenda**

-  Centro storico
-  Lotto tutelato
-  Piano Particolareggiato PRG




**Abni\_PRG\_IndiceReale**

-  -18,000000 - -5,990000
-  -5,989999 - -3,990000
-  -3,989999 - -1,990000
-  -1,989999 - -0,990000
-  -0,989999 - 0,990000
-  0,990001 - 2,990000
-  2,990001 - 4,990000
-  4,990001 - 7,990000
-  7,990001 - 9,990000
-  9,990001 - 40,000000
-  40,000001 - 68,000000














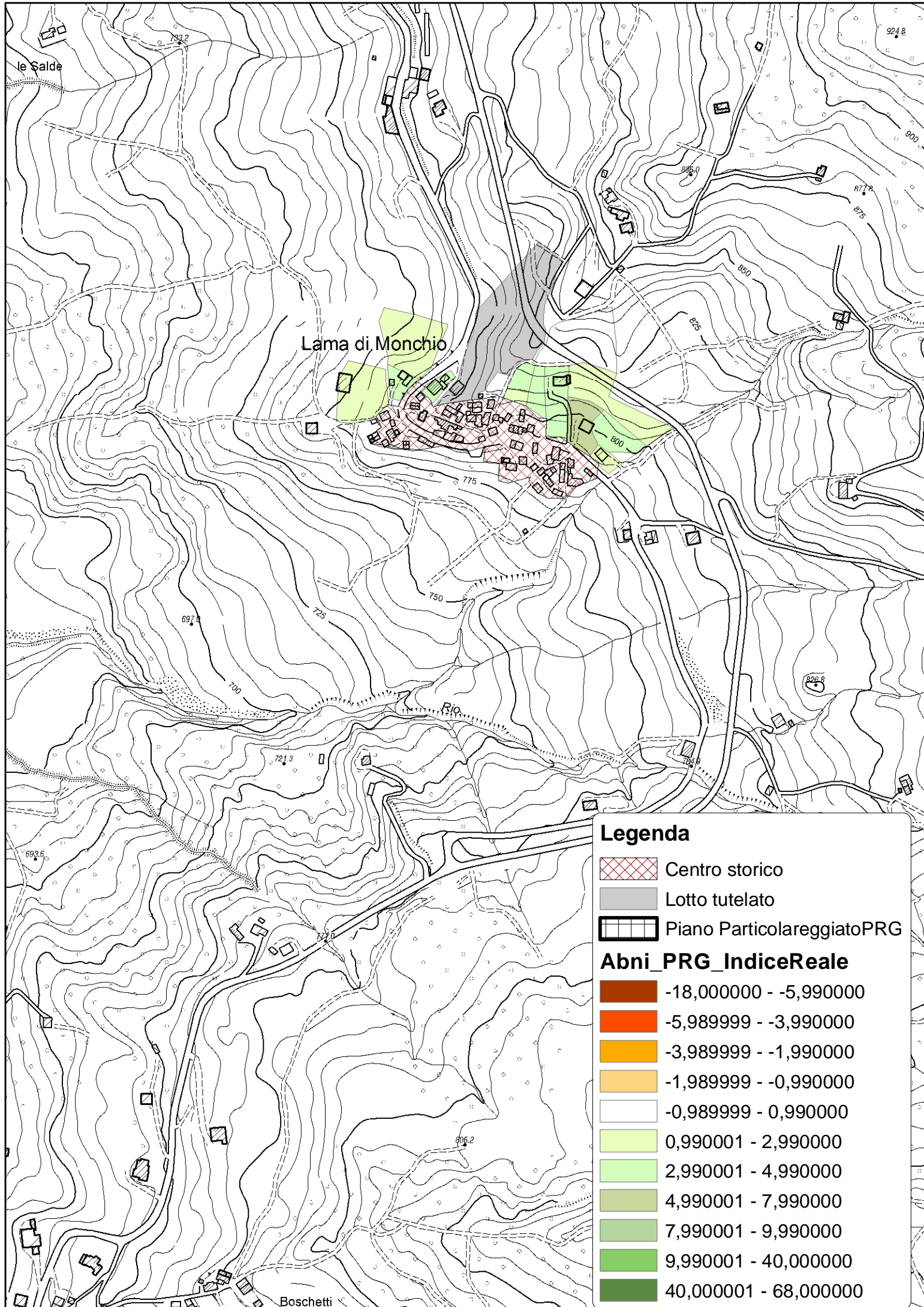


**Legenda**

-  Centro storico
-  Lotto tutelato
-  Piano Particolareggiato PRG




**Abni\_PRG\_IndiceReale**

-  -18,000000 - -5,990000
-  -5,989999 - -3,990000
-  -3,989999 - -1,990000
-  -1,989999 - -0,990000
-  -0,989999 - 0,990000
-  0,990001 - 2,990000
-  2,990001 - 4,990000
-  4,990001 - 7,990000
-  7,990001 - 9,990000
-  9,990001 - 40,000000
-  40,000001 - 68,000000














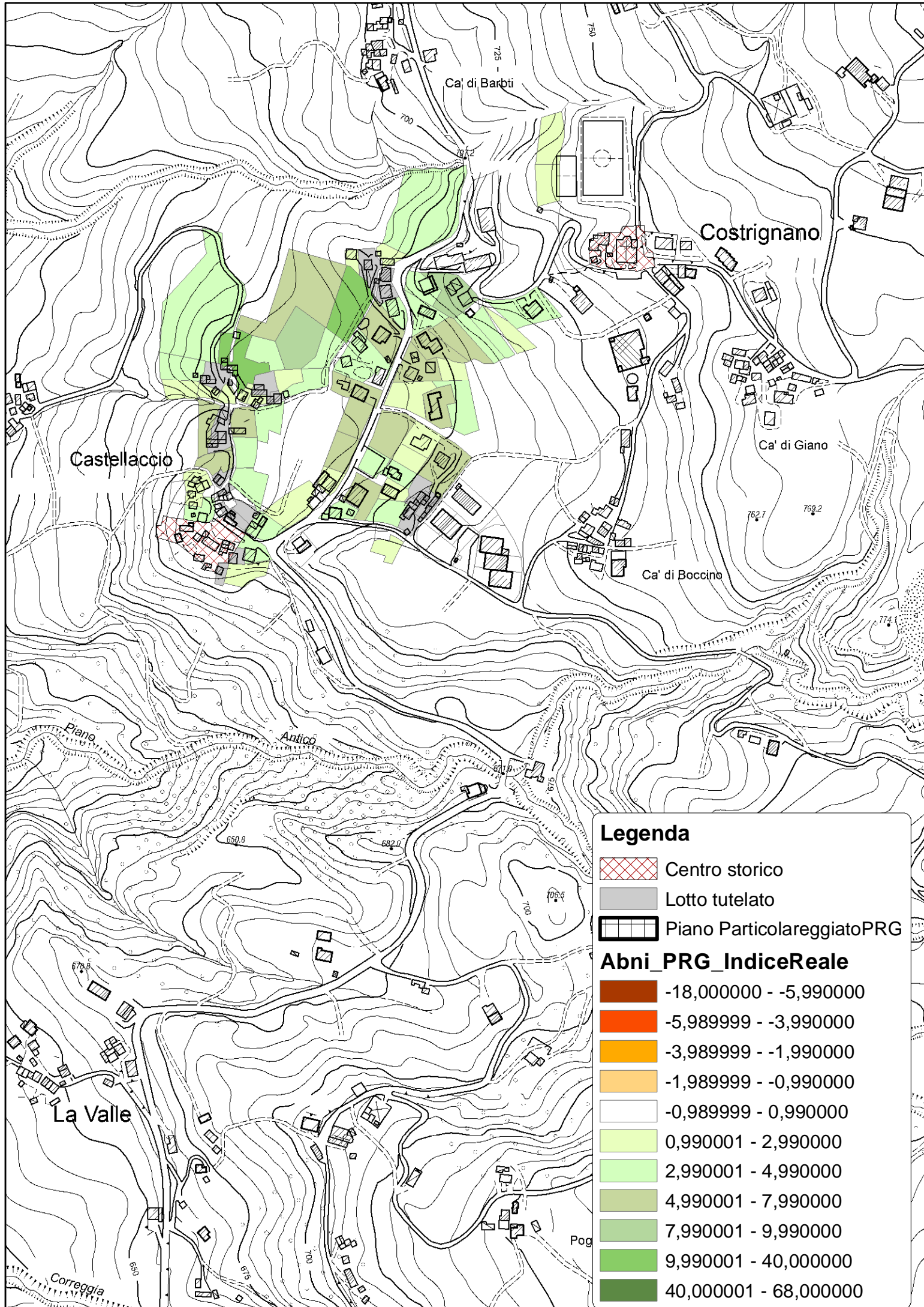
Lama di Monchio

**Legenda**




-  Centro storico
-  Lotto tutelato
-  Piano Particolareggiato PRG

**Abni\_PRG\_IndiceReale**












-  -18,000000 - -5,990000
-  -5,989999 - -3,990000
-  -3,989999 - -1,990000
-  -1,989999 - -0,990000
-  -0,989999 - 0,990000
-  0,990001 - 2,990000
-  2,990001 - 4,990000
-  4,990001 - 7,990000
-  7,990001 - 9,990000
-  9,990001 - 40,000000
-  40,000001 - 68,000000

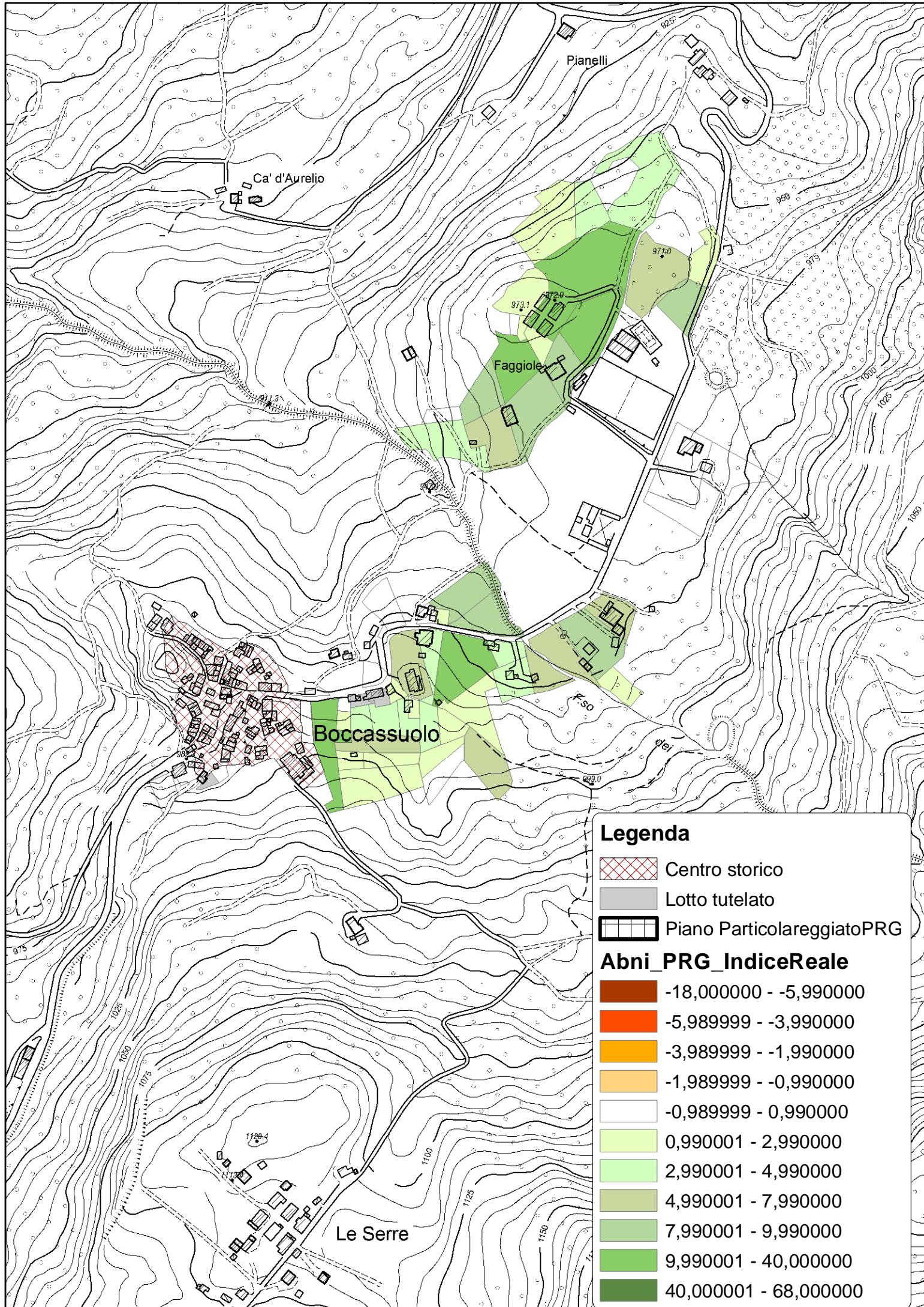


**Legenda**




-  Centro storico
-  Lotto tutelato
-  Piano Particolareggiato PRG

**Abni\_PRG\_IndiceReale**












-  -18,000000 - -5,990000
-  -5,989999 - -3,990000
-  -3,989999 - -1,990000
-  -1,989999 - -0,990000
-  -0,989999 - 0,990000
-  0,990001 - 2,990000
-  2,990001 - 4,990000
-  4,990001 - 7,990000
-  7,990001 - 9,990000
-  9,990001 - 40,000000
-  40,000001 - 68,000000



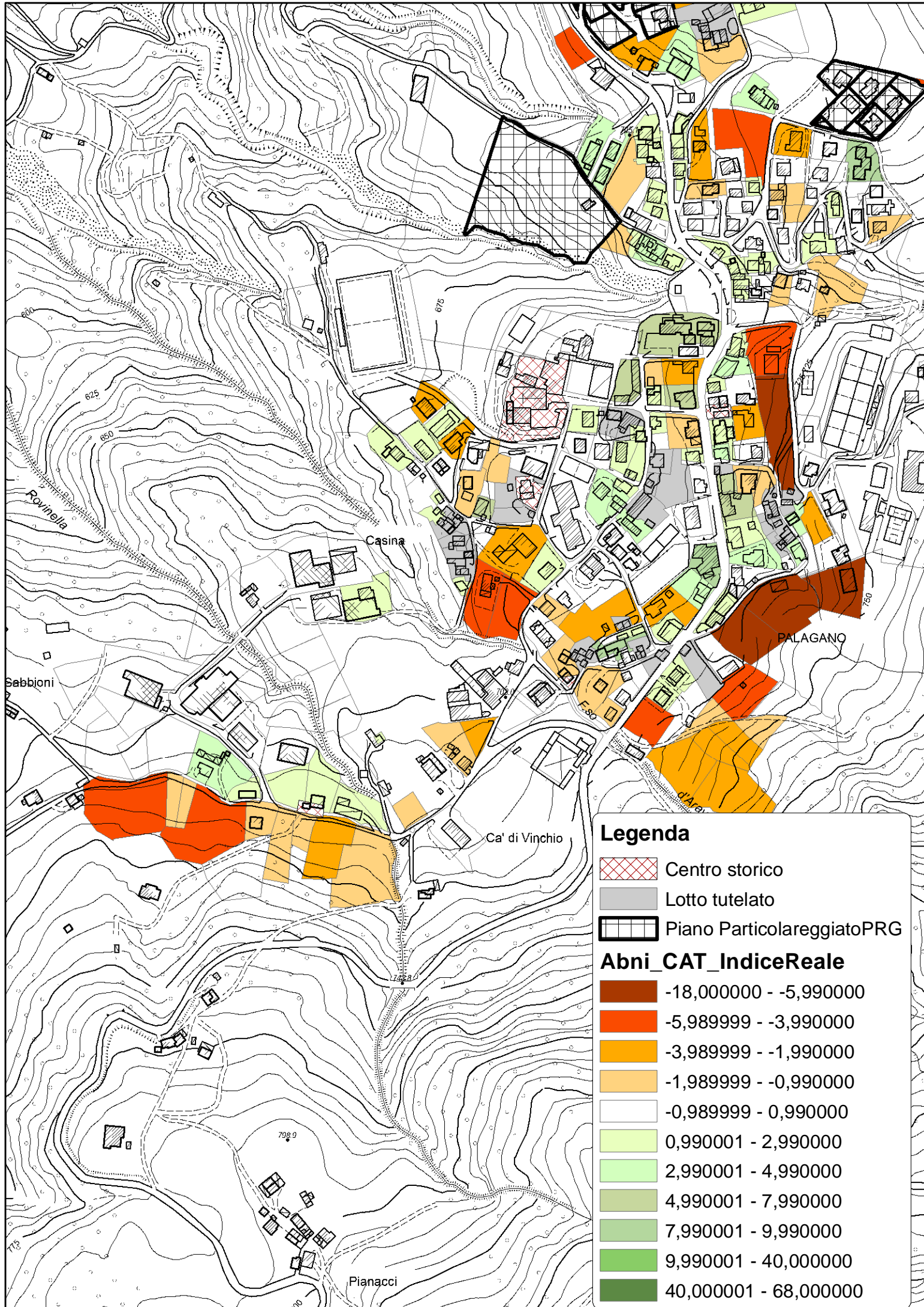
**Legenda**

-  Centro storico
-  Lotto tutelato
-  Piano Particolareggiato PRG




**Abni\_PRG\_IndiceReale**

-  -18,000000 - -5,990000
-  -5,989999 - -3,990000
-  -3,989999 - -1,990000
-  -1,989999 - -0,990000
-  -0,989999 - 0,990000
-  0,990001 - 2,990000
-  2,990001 - 4,990000
-  4,990001 - 7,990000
-  7,990001 - 9,990000
-  9,990001 - 40,000000
-  40,000001 - 68,000000












DIFFERENZA TRA IL NUMERO DI ABITAZIONI ESISTENTI RICAVATE  
DAL CENSUARIO CATASTALE E IL NUMERO DI ABITAZIONI POTENZIALI  
CALCOLATO UTILIZZANDO LE DENSITÀ ESISTENTI NEI CENTRI  
URBANIZZATI DEL COMUNE

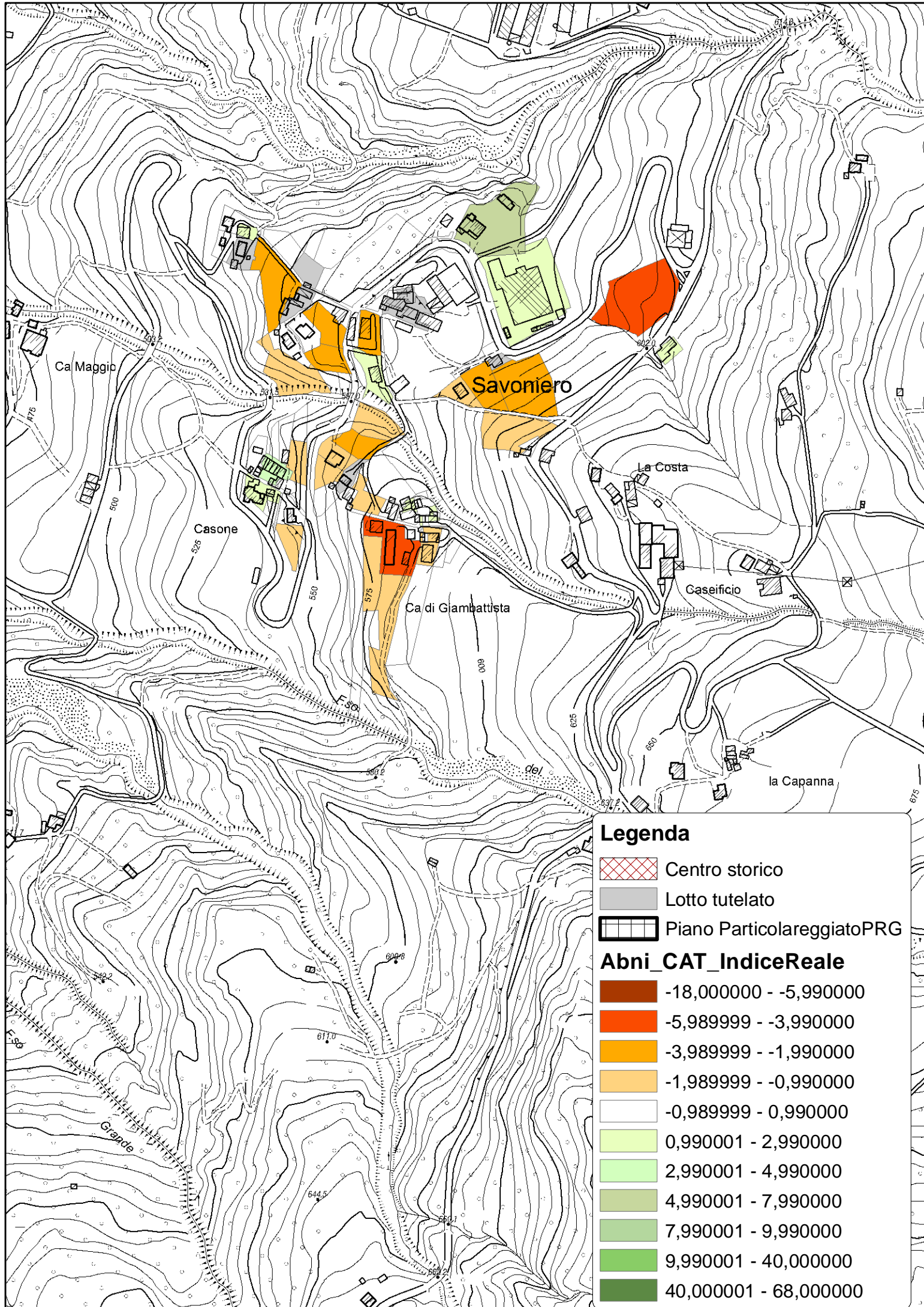


**Legenda**




-  Centro storico
-  Lotto tutelato
-  Piano Particolareggiato PRG

**Abni\_Cat\_IndiceReale**












-  -18,000000 - -5,990000
-  -5,989999 - -3,990000
-  -3,989999 - -1,990000
-  -1,989999 - -0,990000
-  -0,989999 - 0,990000
-  0,990001 - 2,990000
-  2,990001 - 4,990000
-  4,990001 - 7,990000
-  7,990001 - 9,990000
-  9,990001 - 40,000000
-  40,000001 - 68,000000

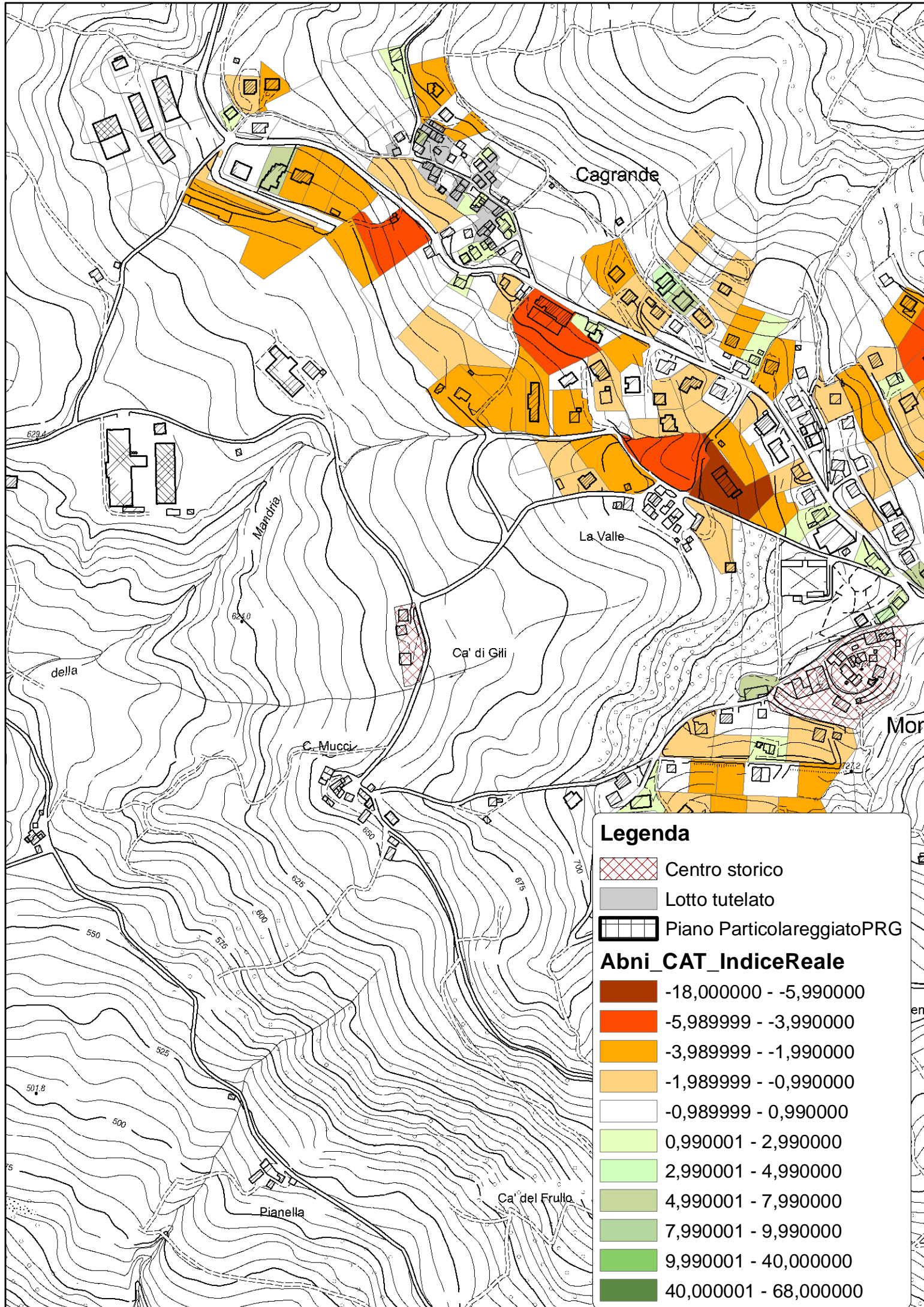


**Legenda**




-  Centro storico
-  Lotto tutelato
-  Piano Particolareggiato PRG

**Abni\_Cat\_IndiceReale**












-  -18,000000 - -5,990000
-  -5,989999 - -3,990000
-  -3,989999 - -1,990000
-  -1,989999 - -0,990000
-  -0,989999 - 0,990000
-  0,990001 - 2,990000
-  2,990001 - 4,990000
-  4,990001 - 7,990000
-  7,990001 - 9,990000
-  9,990001 - 40,000000
-  40,000001 - 68,000000



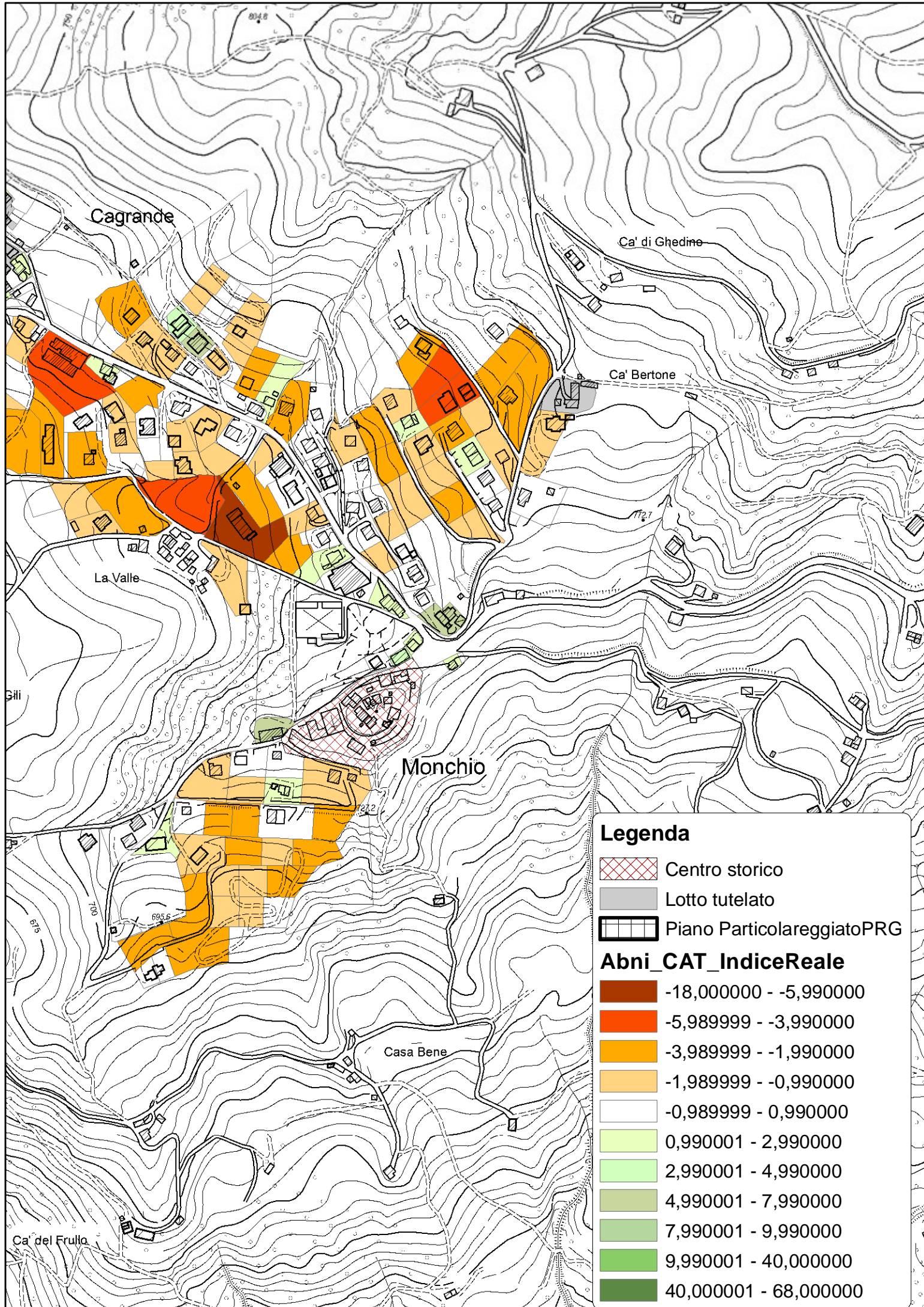
**Legenda**

-  Centro storico
-  Lotto tutelato
-  Piano Particolareggiato PRG

**Abni\_Cat\_IndiceReale**

-  -18,000000 - -5,990000
-  -5,989999 - -3,990000
-  -3,989999 - -1,990000
-  -1,989999 - -0,990000
-  -0,989999 - 0,990000
-  0,990001 - 2,990000
-  2,990001 - 4,990000
-  4,990001 - 7,990000
-  7,990001 - 9,990000
-  9,990001 - 40,000000
-  40,000001 - 68,000000





Cagrande

Ca' di Ghedino

Ca' Bertone




La Valle

Monchio












Casa Bene

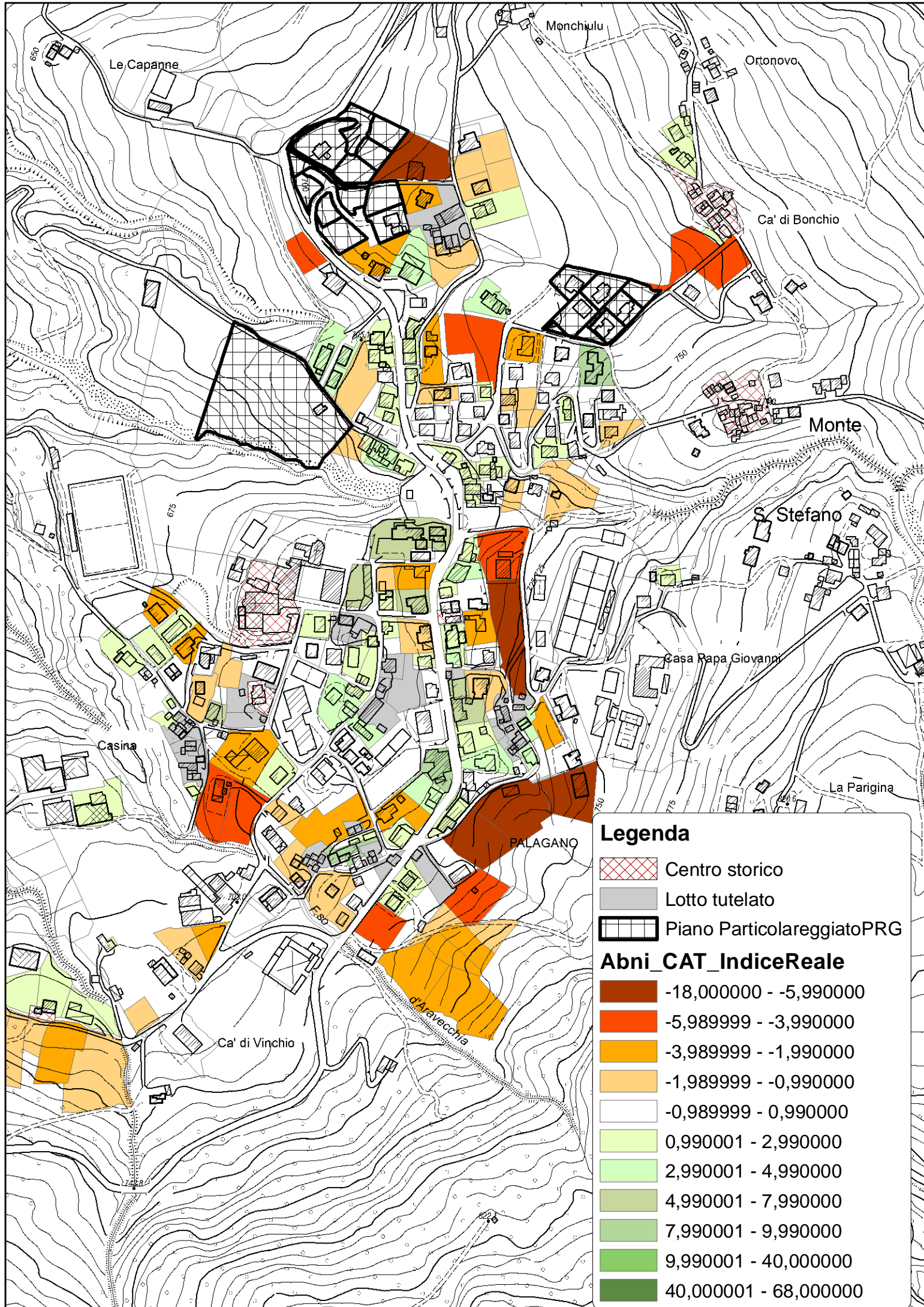
Ca' del Frullo

**Legenda**




-  Centro storico
-  Lotto tutelato
-  Piano Particolareggiato PRG

**Abni\_CAT\_IndiceReale**












-  -18,000000 - -5,990000
-  -5,989999 - -3,990000
-  -3,989999 - -1,990000
-  -1,989999 - -0,990000
-  -0,989999 - 0,990000
-  0,990001 - 2,990000
-  2,990001 - 4,990000
-  4,990001 - 7,990000
-  7,990001 - 9,990000
-  9,990001 - 40,000000
-  40,000001 - 68,000000

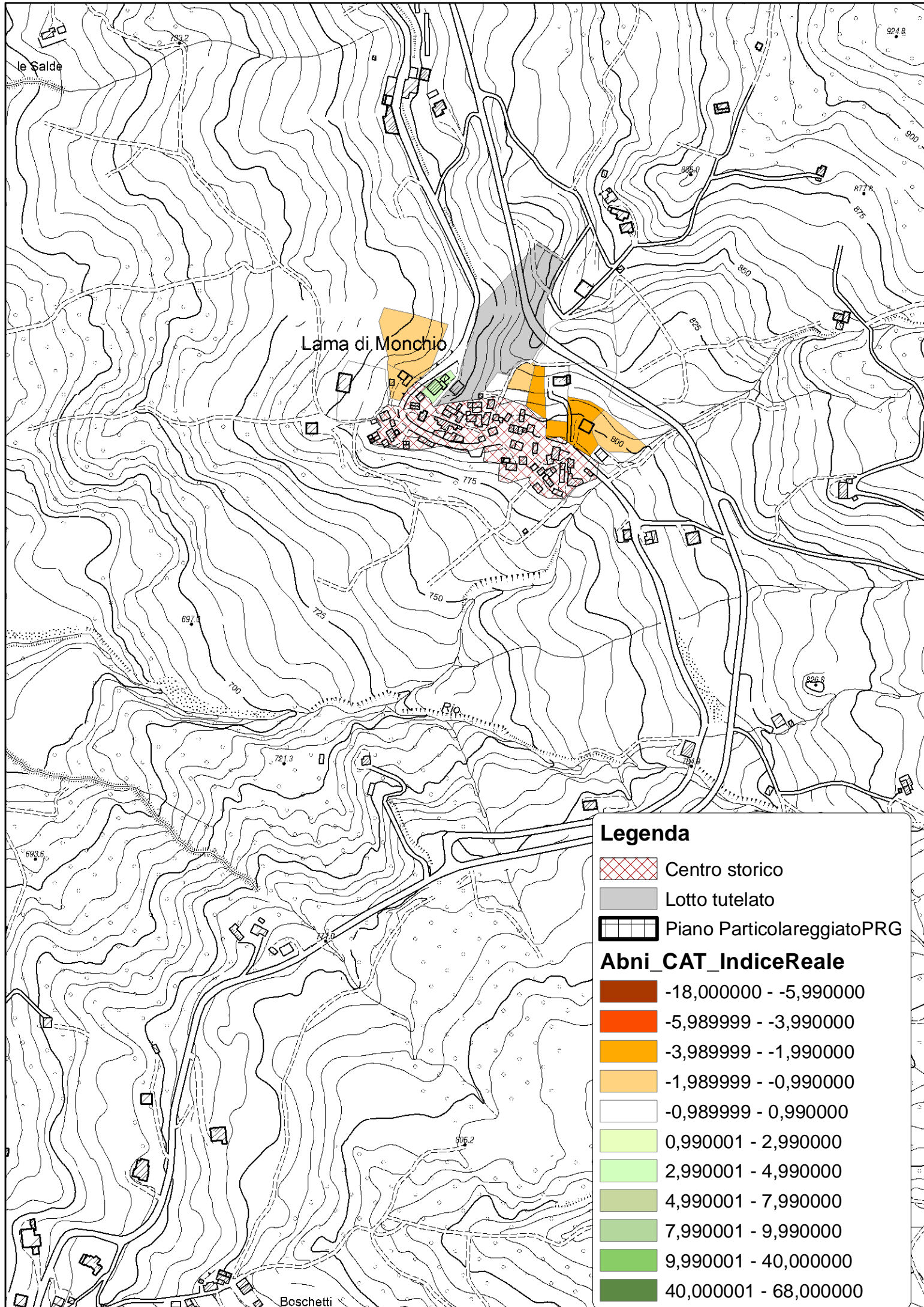


**Legenda**

-  Centro storico
-  Lotto tutelato
-  Piano Particolareggiato PRG

**Abni\_Cat\_IndiceReale**

-  -18,000000 - -5,990000
-  -5,989999 - -3,990000
-  -3,989999 - -1,990000
-  -1,989999 - -0,990000
-  -0,989999 - 0,990000
-  0,990001 - 2,990000
-  2,990001 - 4,990000
-  4,990001 - 7,990000
-  7,990001 - 9,990000
-  9,990001 - 40,000000
-  40,000001 - 68,000000






le Salde

Lama di Monchio












Rio

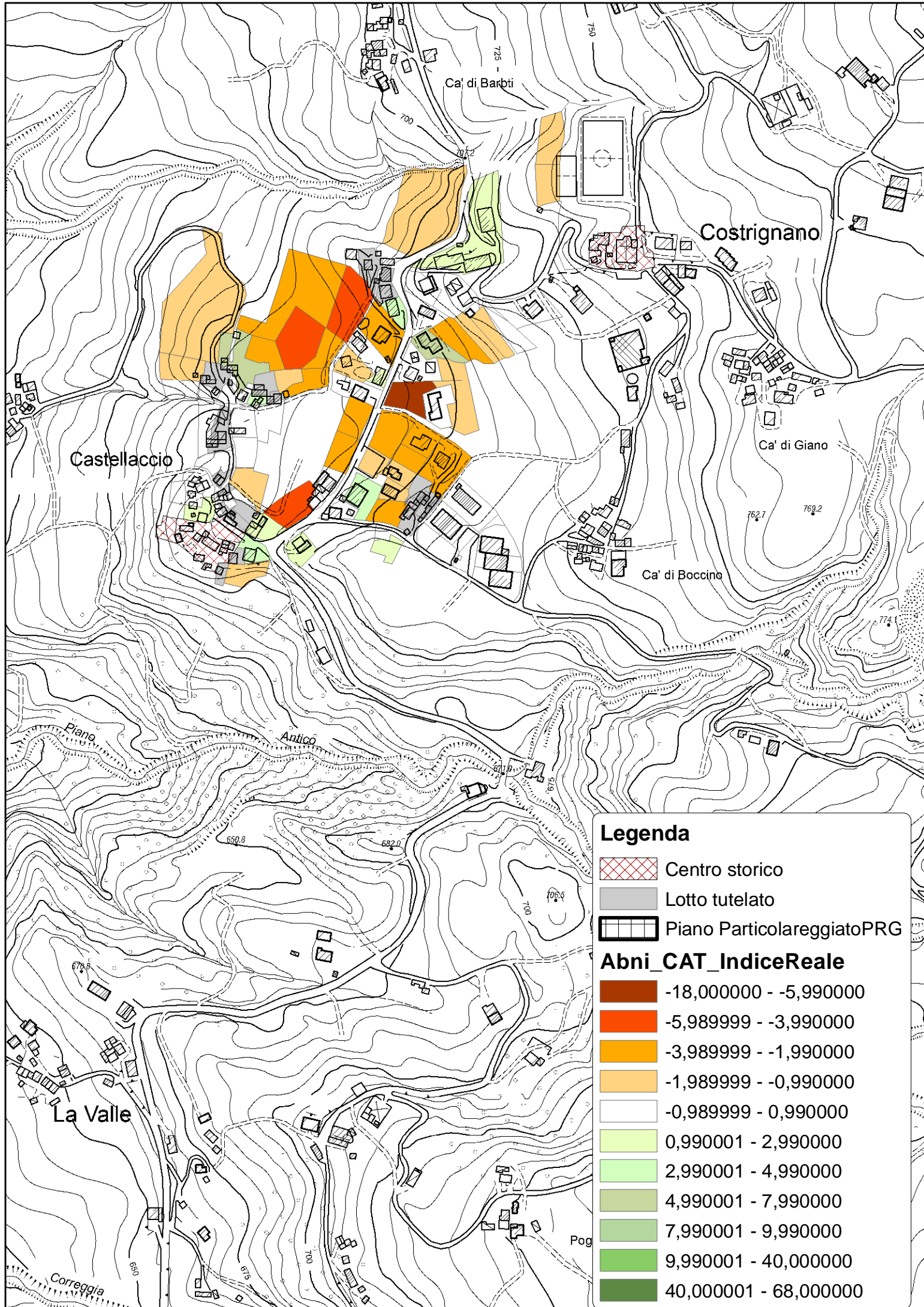
Boschetti

**Legenda**

-  Centro storico
-  Lotto tutelato
-  Piano Particolareggiato PRG

**Abni\_CAT\_IndiceReale**

-  -18,000000 - -5,990000
-  -5,989999 - -3,990000
-  -3,989999 - -1,990000
-  -1,989999 - -0,990000
-  -0,989999 - 0,990000
-  0,990001 - 2,990000
-  2,990001 - 4,990000
-  4,990001 - 7,990000
-  7,990001 - 9,990000
-  9,990001 - 40,000000
-  40,000001 - 68,000000



Ca' di Barbi

Costrignano

Castellaccio

Ca' di Gianò

Ca' di Boccino

Piano




Antico

La Valle












Pag

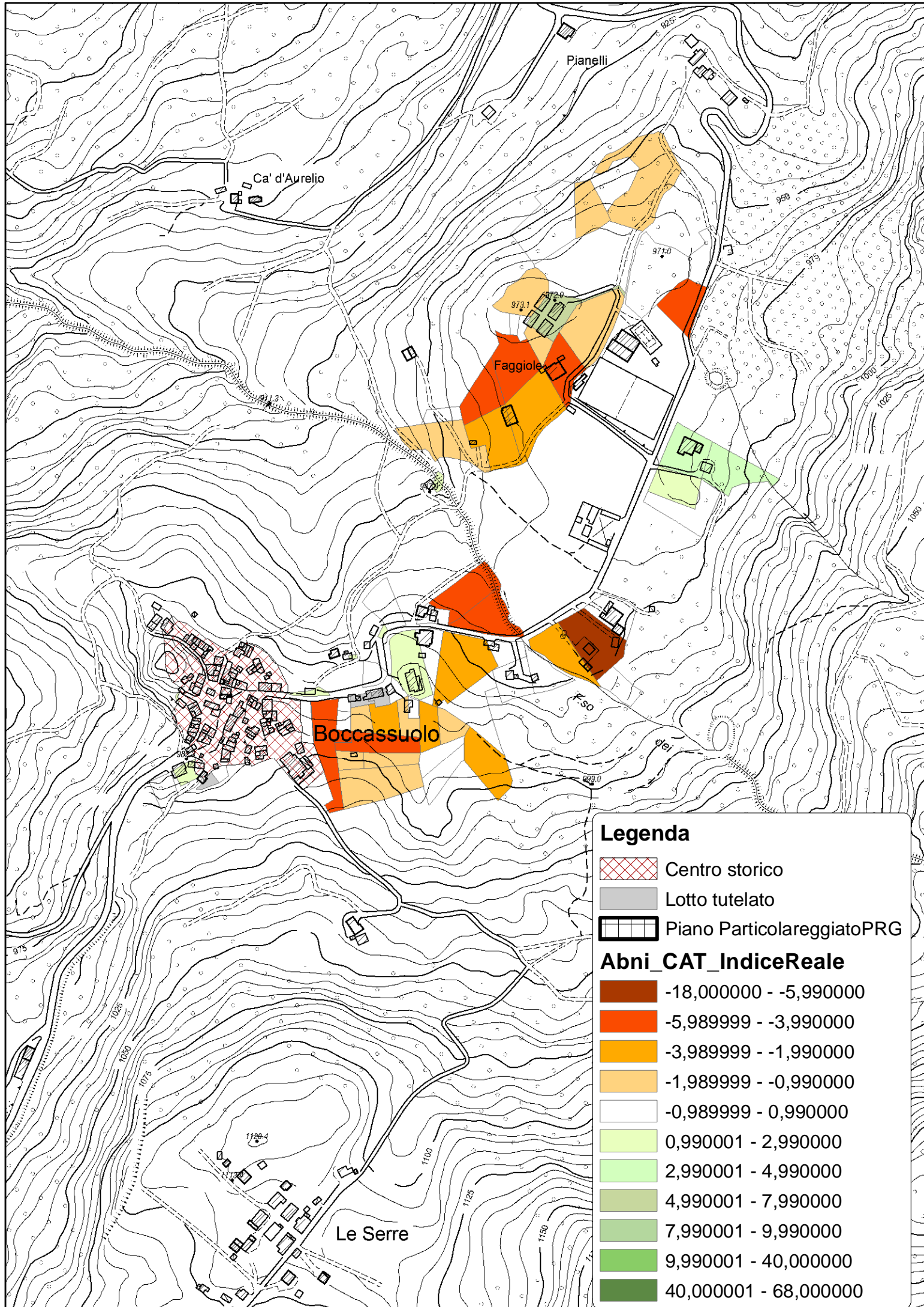
Correggia

### Legenda




-  Centro storico
-  Lotto tutelato
-  Piano Particolareggiato PRG

### Abni\_Cat\_IndexReale












-  -18,000000 - -5,990000
-  -5,989999 - -3,990000
-  -3,989999 - -1,990000
-  -1,989999 - -0,990000
-  -0,989999 - 0,990000
-  0,990001 - 2,990000
-  2,990001 - 4,990000
-  4,990001 - 7,990000
-  7,990001 - 9,990000
-  9,990001 - 40,000000
-  40,000001 - 68,000000



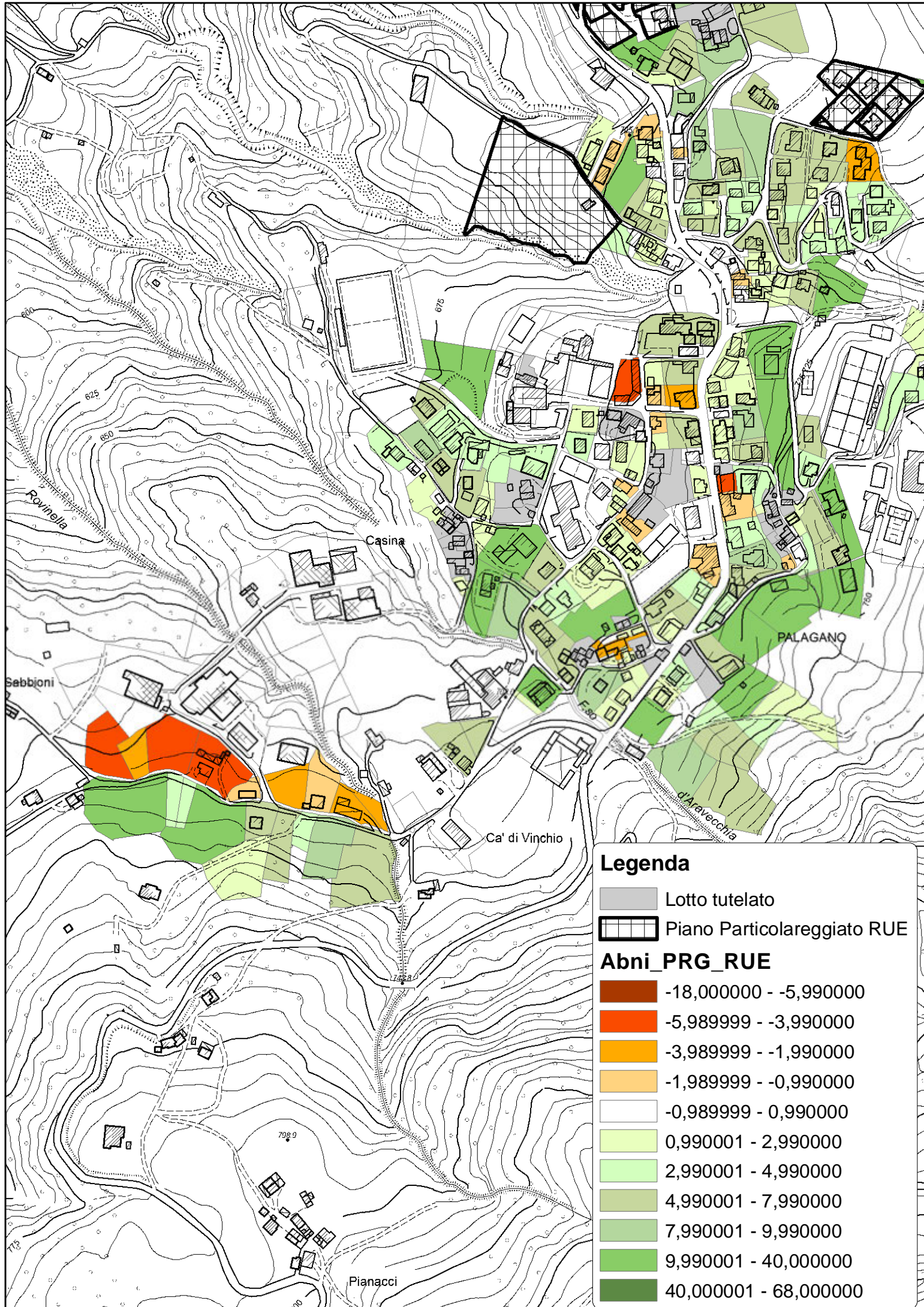
**Legenda**

-  Centro storico
-  Lotto tutelato
-  Piano Particolareggiato PRG



**Abni\_Cat\_IndexReale**

-  -18,000000 - -5,990000
-  -5,989999 - -3,990000
-  -3,989999 - -1,990000
-  -1,989999 - -0,990000
-  -0,989999 - 0,990000
-  0,990001 - 2,990000
-  2,990001 - 4,990000
-  4,990001 - 7,990000
-  7,990001 - 9,990000
-  9,990001 - 40,000000
-  40,000001 - 68,000000












DIFFERENZA TRA IL NUMERO DI ABITAZIONI POTENZIALI ATTUABILI  
CON GLI INDICI DI PRG E LA CAPACITÀ ABITATIVA POTENZIALE  
ASSEGNATA DAL RUE NEI CENTRI URBANIZZATI DEL COMUNE

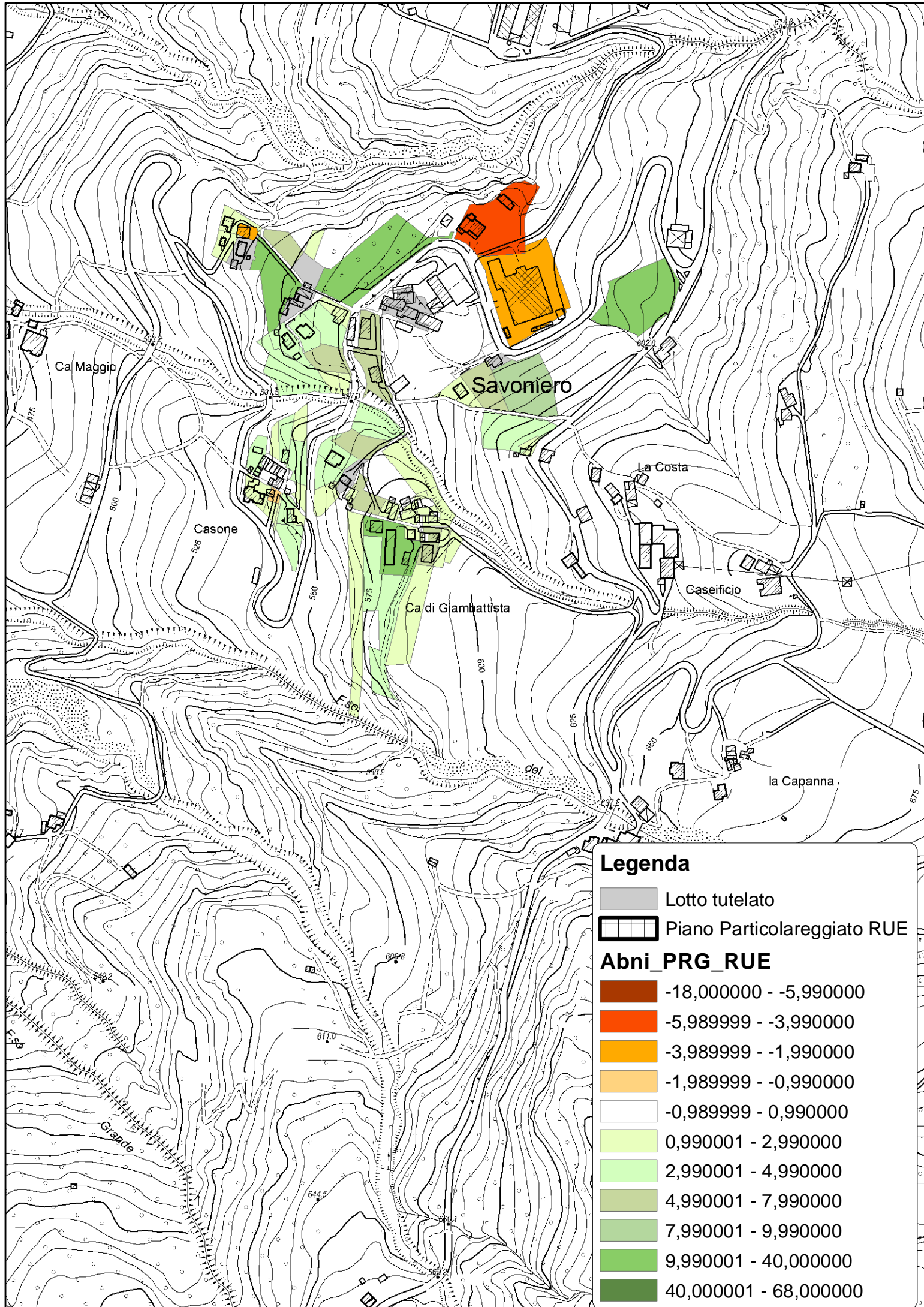


**Legenda**

-  Lotto tutelato
-  Piano Particolareggiato RUE

**Abni\_PRG\_RUE**

-  -18,000000 - -5,990000
-  -5,989999 - -3,990000
-  -3,989999 - -1,990000
-  -1,989999 - -0,990000
-  -0,989999 - 0,990000
-  0,990001 - 2,990000
-  2,990001 - 4,990000
-  4,990001 - 7,990000
-  7,990001 - 9,990000
-  9,990001 - 40,000000
-  40,000001 - 68,000000



Ca Maggior

Casone

Ca di Giambattista

Savoniero

La Costa

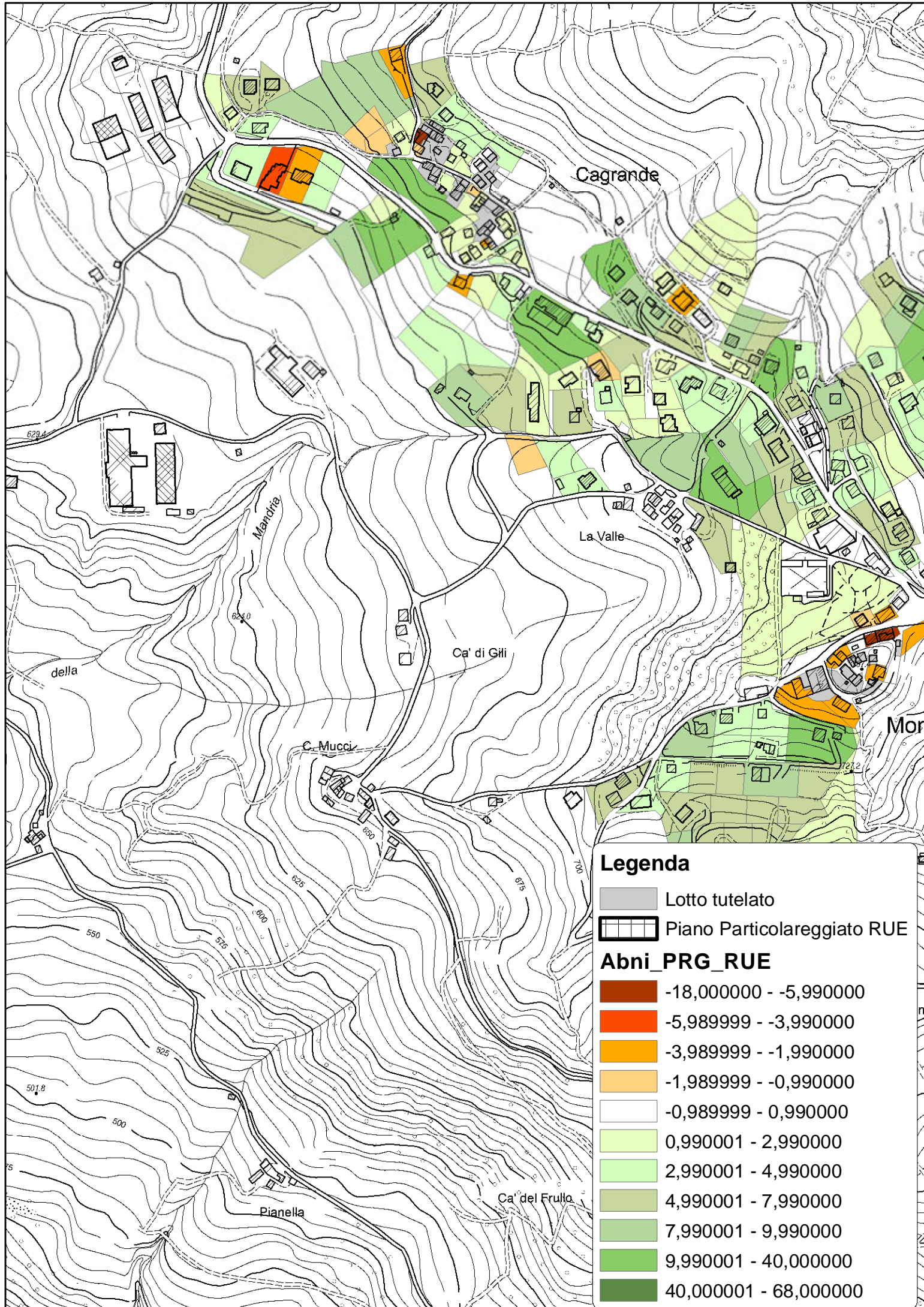
Gaseificio

la Capanna



### Legenda

- Lotto tutelato
- Piano Particolareggiato RUE
- Abni\_PRG\_RUE**
- 18,000000 - -5,990000
- 5,989999 - -3,990000
- 3,989999 - -1,990000
- 1,989999 - -0,990000
- 0,989999 - 0,990000
- 0,990001 - 2,990000
- 2,990001 - 4,990000
- 4,990001 - 7,990000
- 7,990001 - 9,990000
- 9,990001 - 40,000000
- 40,000001 - 68,000000














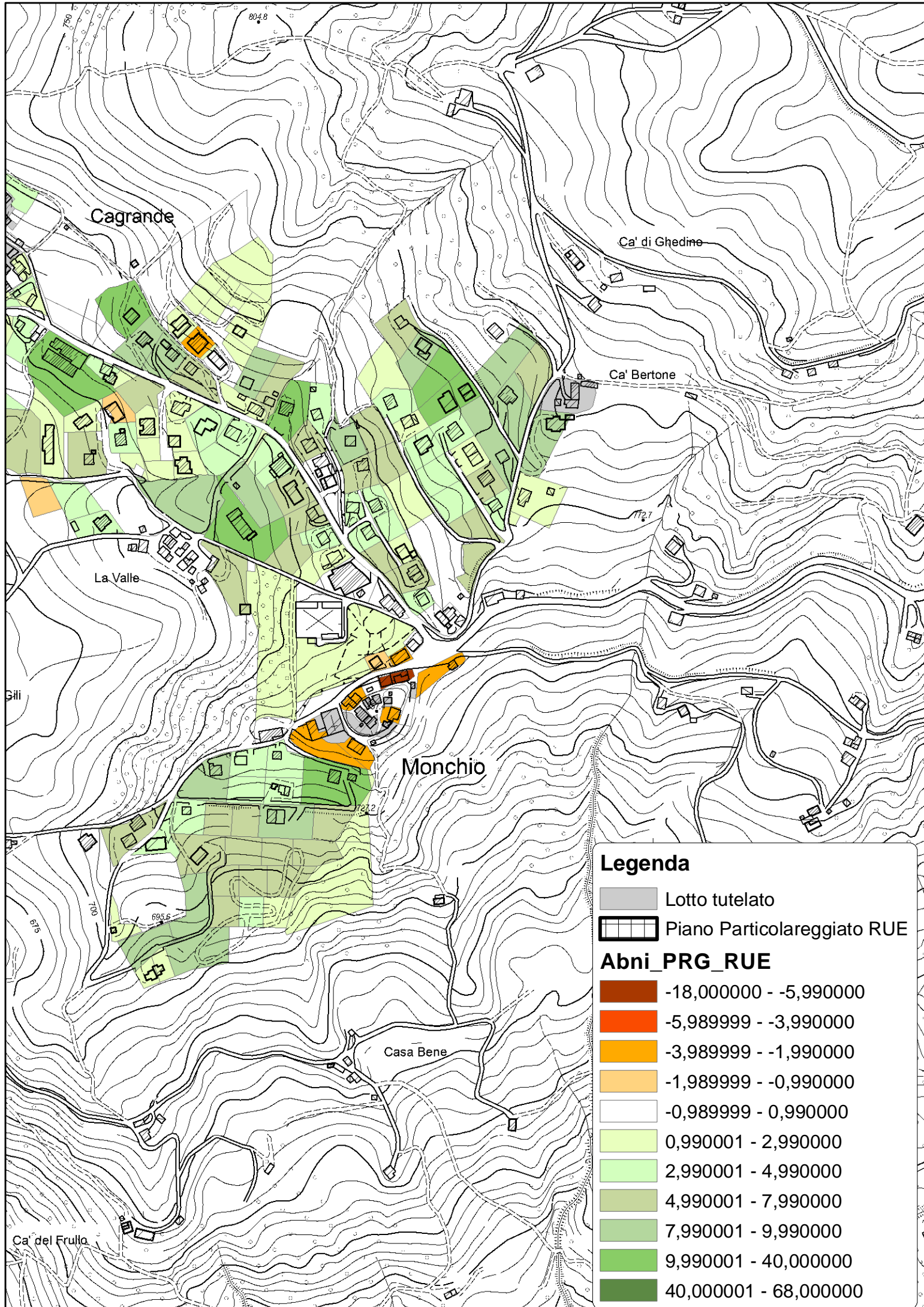


**Legenda**



-  Lotto tutelato
-  Piano Particolareggiato RUE

**Abni\_PRG\_RUE**












-  -18,000000 - -5,990000
-  -5,989999 - -3,990000
-  -3,989999 - -1,990000
-  -1,989999 - -0,990000
-  -0,989999 - 0,990000
-  0,990001 - 2,990000
-  2,990001 - 4,990000
-  4,990001 - 7,990000
-  7,990001 - 9,990000
-  9,990001 - 40,000000
-  40,000001 - 68,000000

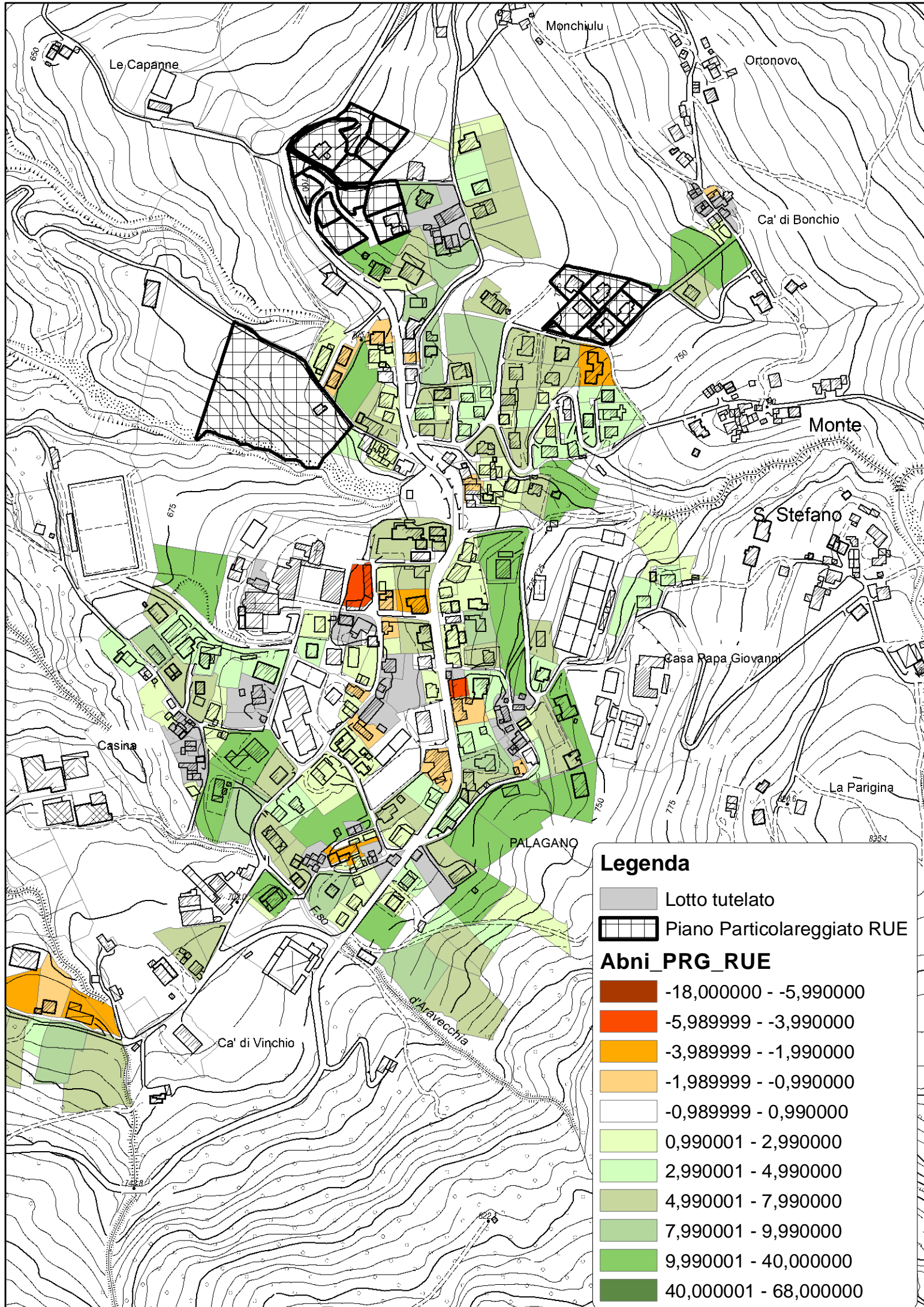


**Legenda**

-  Lotto tutelato
-  Piano Particolareggiato RUE

**Abni\_PRG\_RUE**

-  -18,000000 - -5,990000
-  -5,989999 - -3,990000
-  -3,989999 - -1,990000
-  -1,989999 - -0,990000
-  -0,989999 - 0,990000
-  0,990001 - 2,990000
-  2,990001 - 4,990000
-  4,990001 - 7,990000
-  7,990001 - 9,990000
-  9,990001 - 40,000000
-  40,000001 - 68,000000

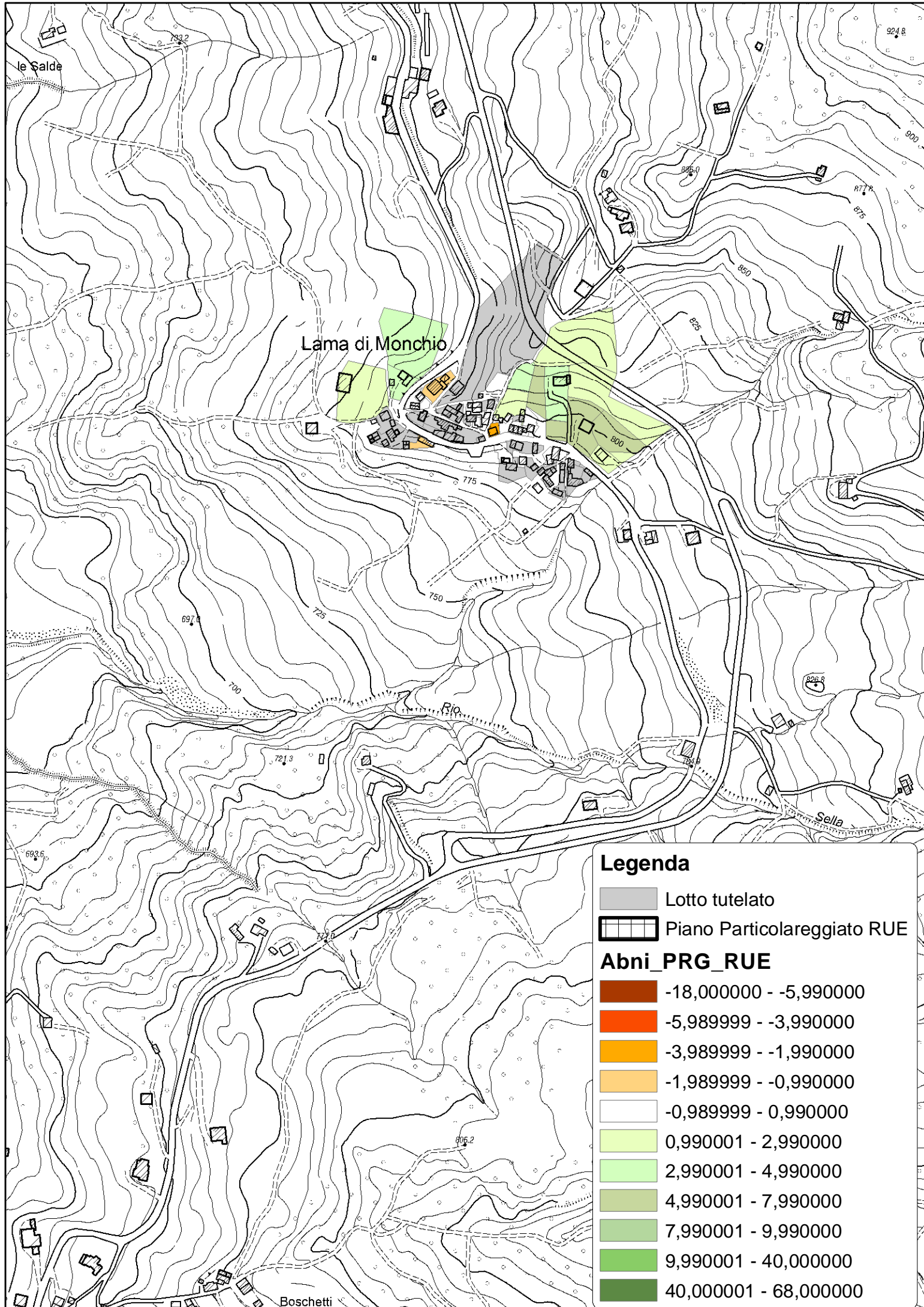


**Legenda**

- Lotto tutelato
- Piano Particolareggiato RUE

**Abni\_PRG\_RUE**

- 18,000000 - -5,990000
- 5,989999 - -3,990000
- 3,989999 - -1,990000
- 1,989999 - -0,990000
- 0,989999 - 0,990000
- 0,990001 - 2,990000
- 2,990001 - 4,990000
- 4,990001 - 7,990000
- 7,990001 - 9,990000
- 9,990001 - 40,000000
- 40,000001 - 68,000000



Lama di Monchio

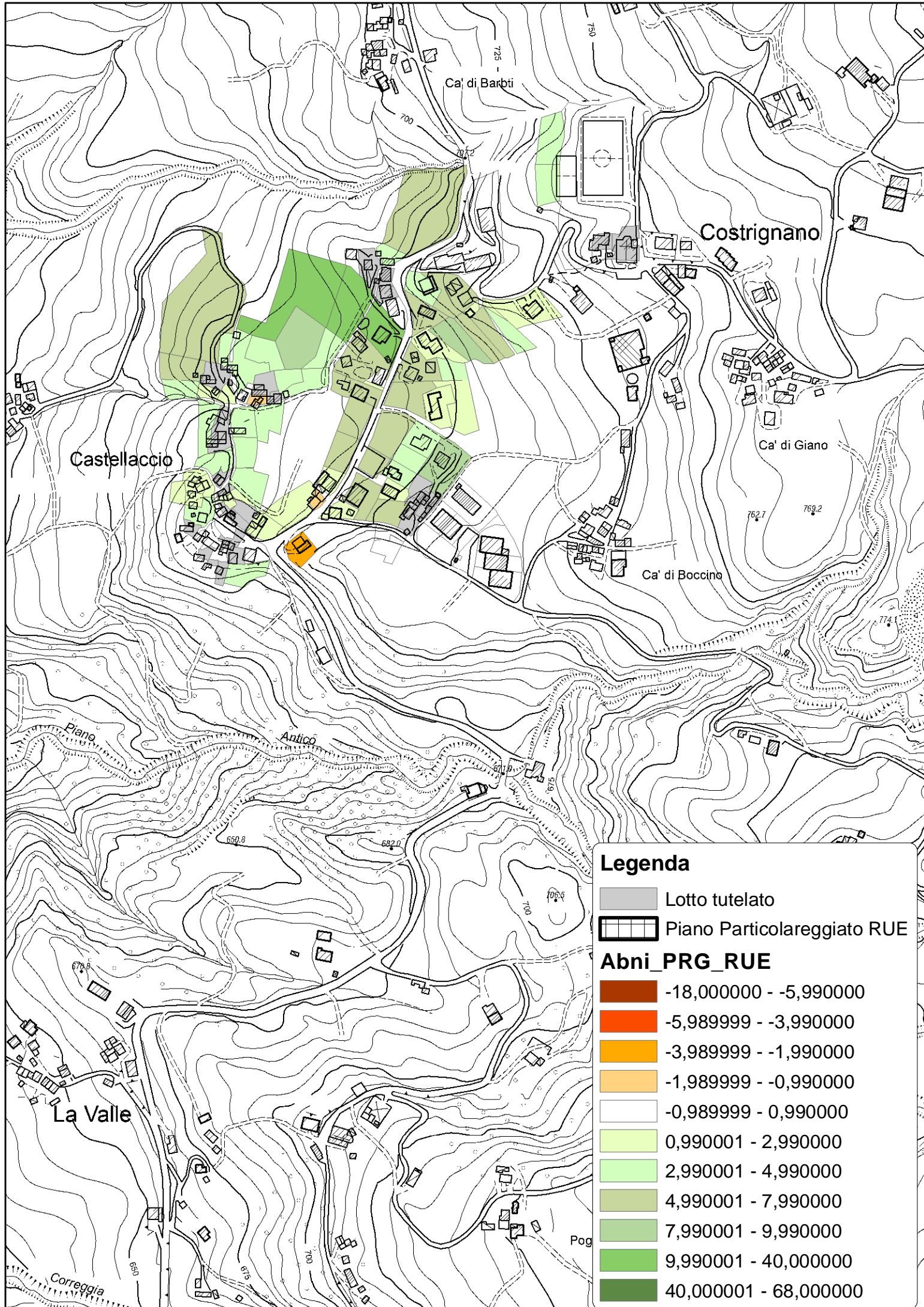
Rio

Sella

Boschetti

### Legenda

- Lotto tutelato
- Piano Particolareggiato RUE
- Abni\_PRG\_RUE**
- 18,000000 - -5,990000
- 5,989999 - -3,990000
- 3,989999 - -1,990000
- 1,989999 - -0,990000
- 0,989999 - 0,990000
- 0,990001 - 2,990000
- 2,990001 - 4,990000
- 4,990001 - 7,990000
- 7,990001 - 9,990000
- 9,990001 - 40,000000
- 40,000001 - 68,000000



Ca' di Barbi

Costrignano

Castellaccio

Ca' di Gianò

Ca' di Boccino



Piano

Antico












La Valle

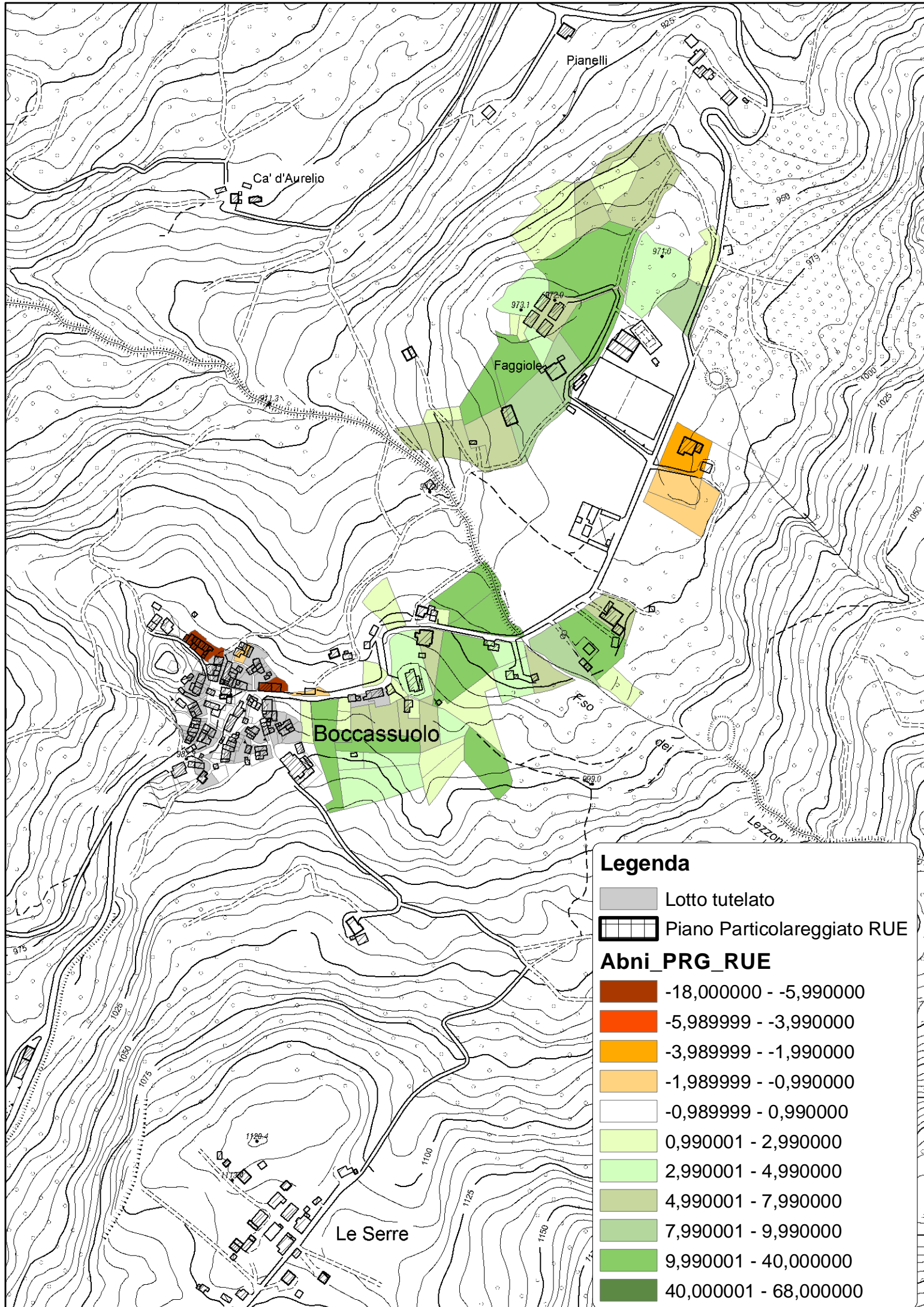
Correggia

### Legenda



-  Lotto tutelato
-  Piano Particolareggiato RUE

### Abni\_PRG\_RUE












-  -18,000000 - -5,990000
-  -5,989999 - -3,990000
-  -3,989999 - -1,990000
-  -1,989999 - -0,990000
-  -0,989999 - 0,990000
-  0,990001 - 2,990000
-  2,990001 - 4,990000
-  4,990001 - 7,990000
-  7,990001 - 9,990000
-  9,990001 - 40,000000
-  40,000001 - 68,000000



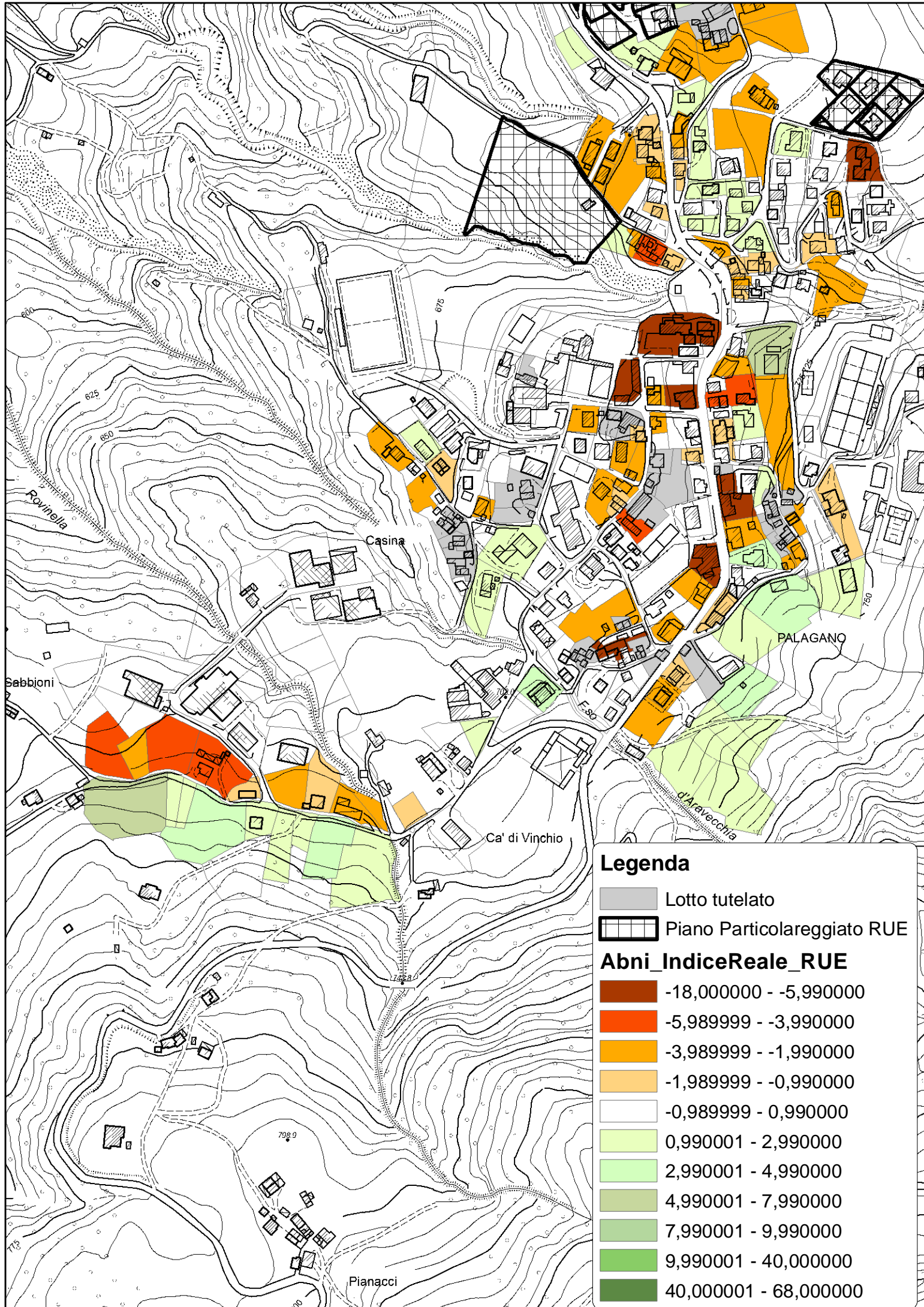
**Legenda**

-  Lotto tutelato
-  Piano Particolareggiato RUE

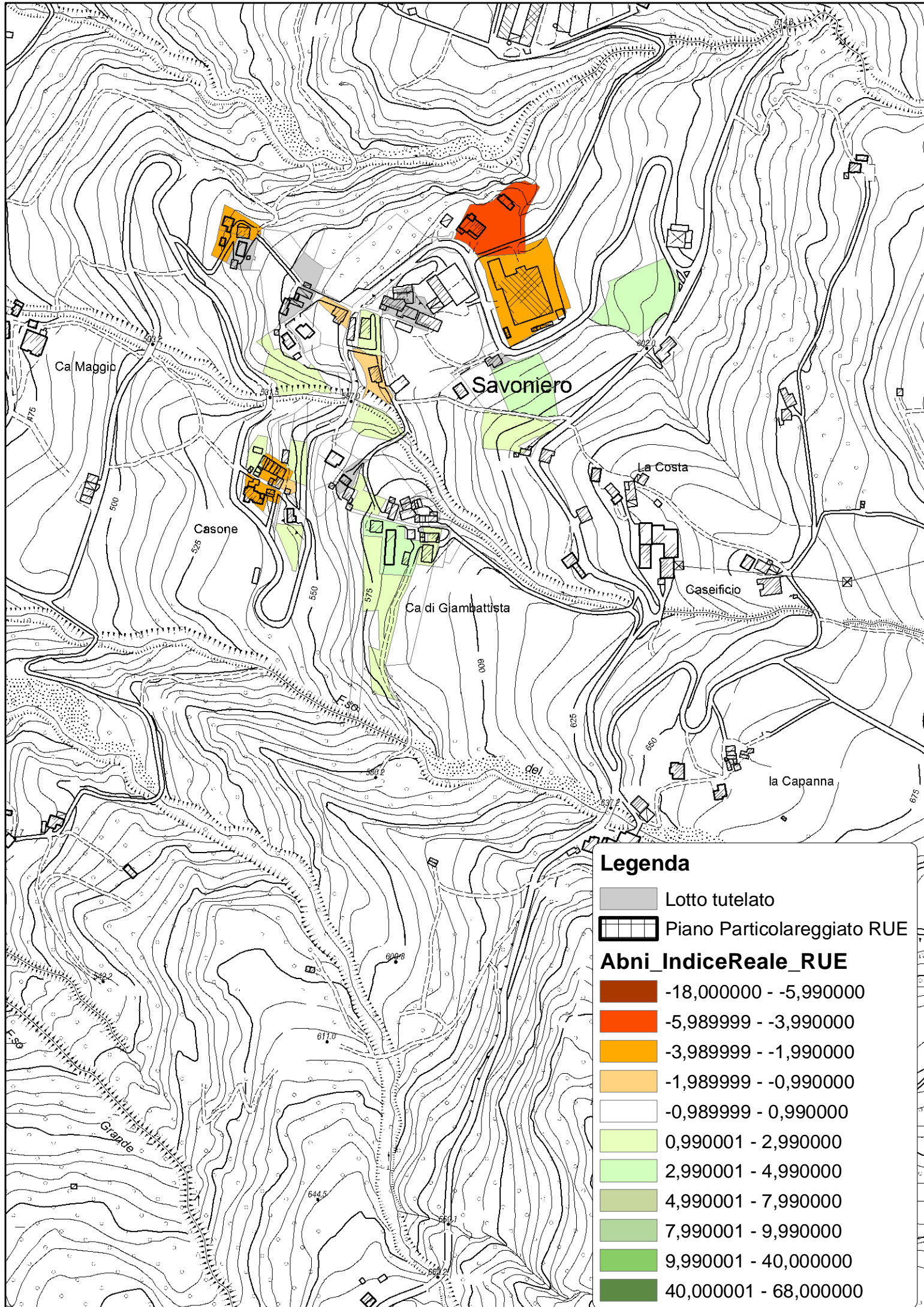
**Abni\_PRG\_RUE**

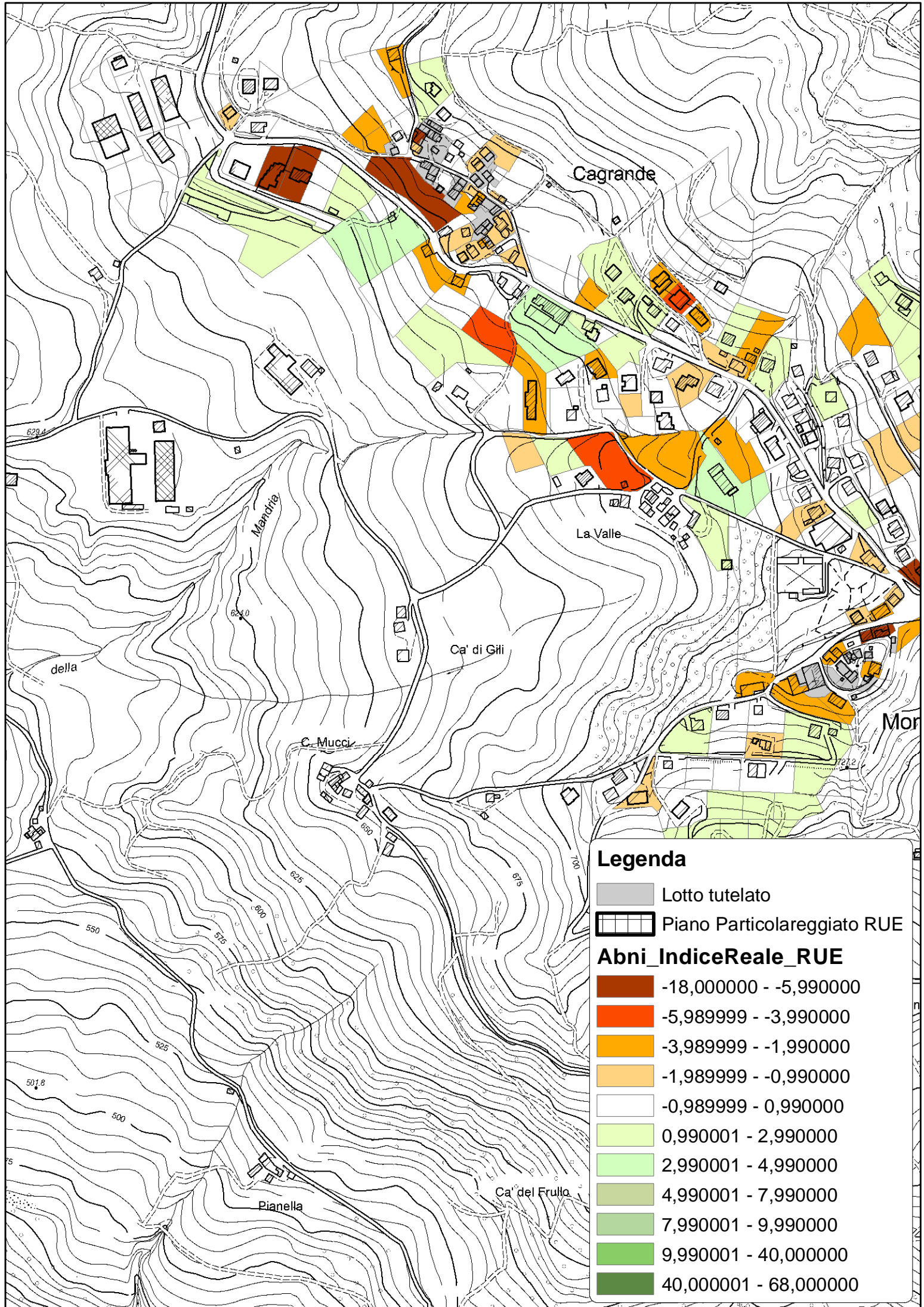
-  -18,000000 - -5,990000
-  -5,989999 - -3,990000
-  -3,989999 - -1,990000
-  -1,989999 - -0,990000
-  -0,989999 - 0,990000
-  0,990001 - 2,990000
-  2,990001 - 4,990000
-  4,990001 - 7,990000
-  7,990001 - 9,990000
-  9,990001 - 40,000000
-  40,000001 - 68,000000

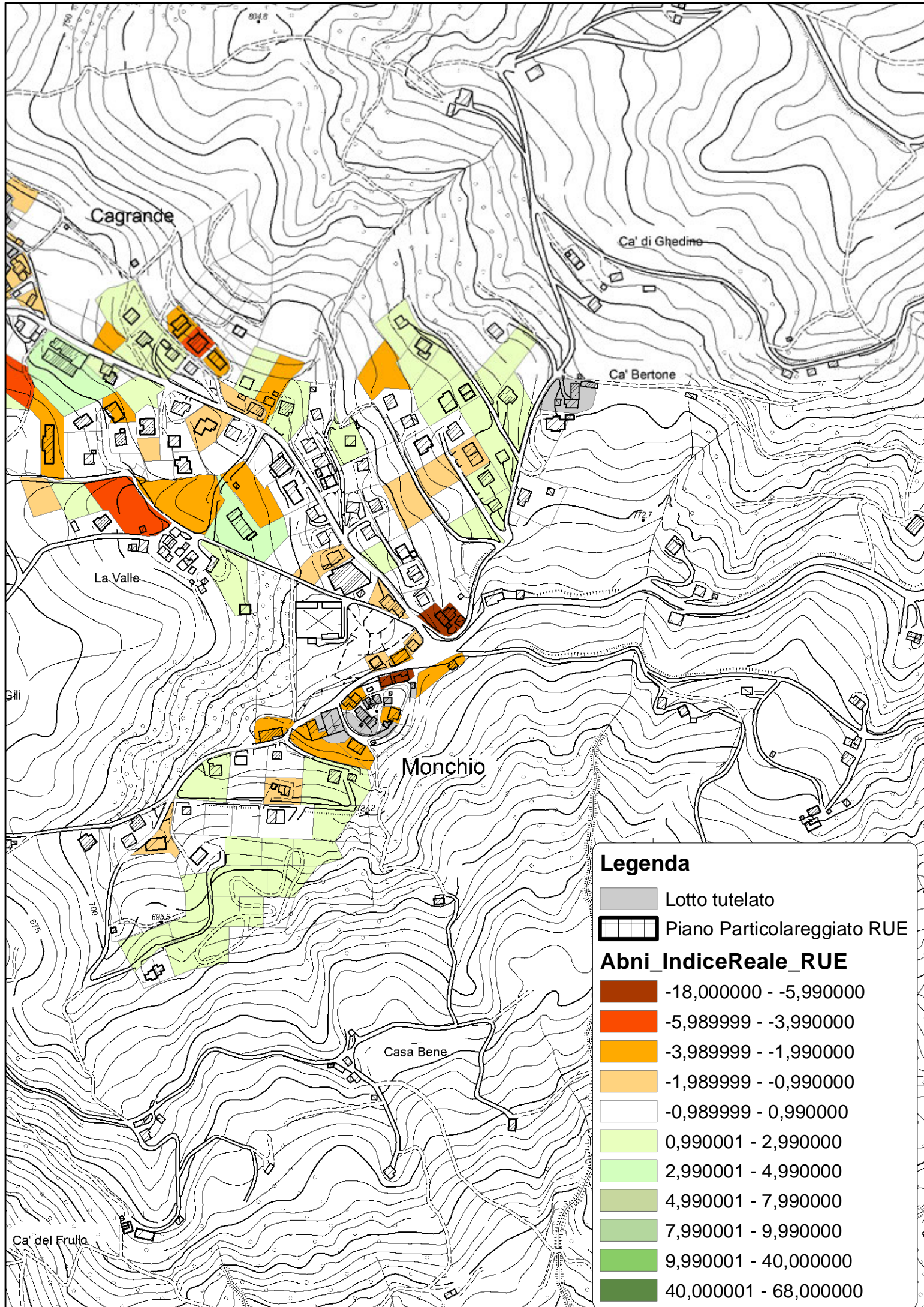
DIFFERENZA TRA IL NUMERO DI ABITAZIONI POTENZIALI CALCOLATO  
UTILIZZANDO LE DENSITÀ ESISTENTI E LE ABITAZIONI POTENZIALI  
ASSEGNATE CON IL RUE NEI CENTRI URBANIZZATI DEL COMUNE






















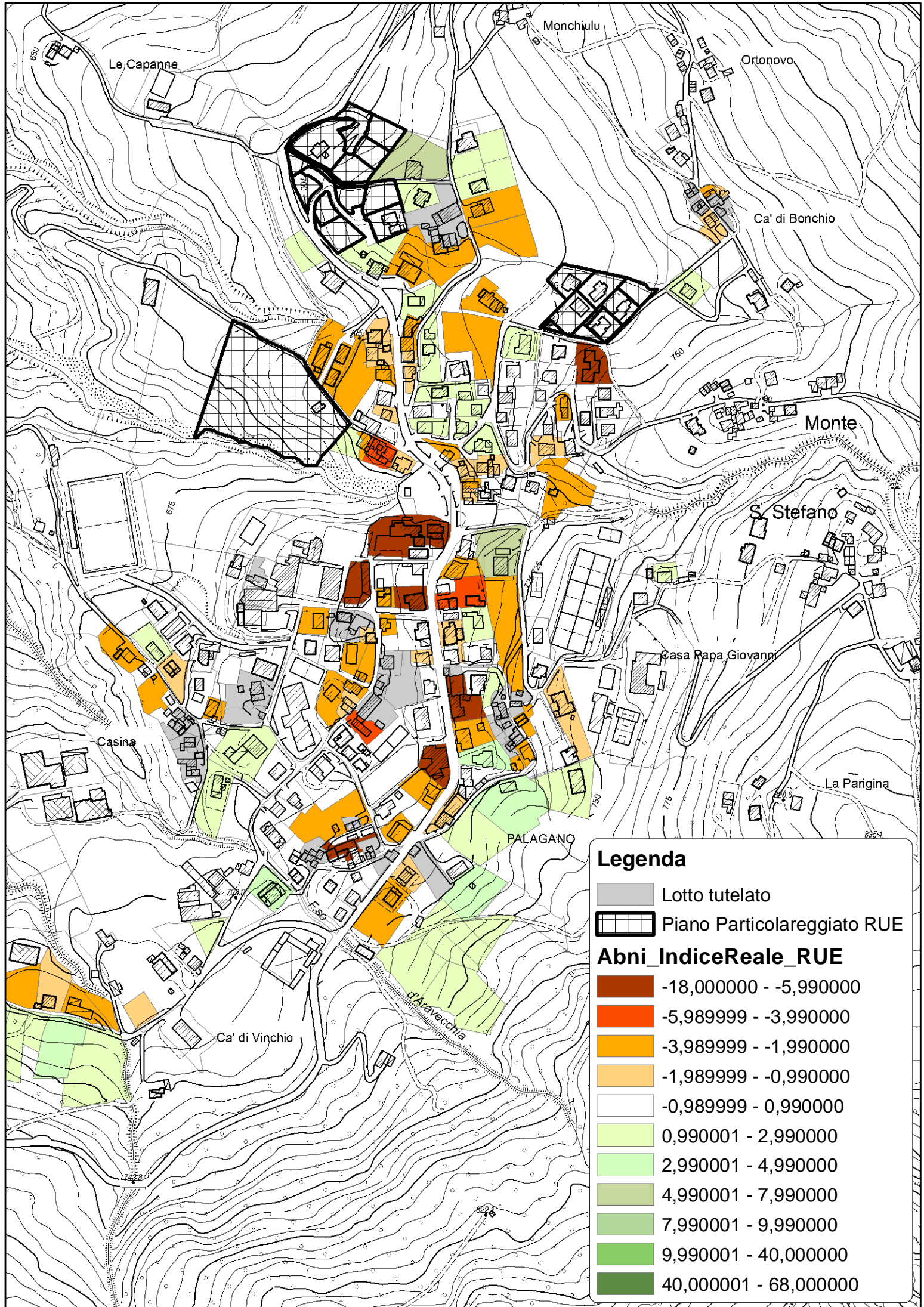


**Legenda**

-  Lotto tutelato
-  Piano Particolareggiato RUE

**Abni\_IndiceReale\_RUE**

-  -18,000000 - -5,990000
-  -5,989999 - -3,990000
-  -3,989999 - -1,990000
-  -1,989999 - -0,990000
-  -0,989999 - 0,990000
-  0,990001 - 2,990000
-  2,990001 - 4,990000
-  4,990001 - 7,990000
-  7,990001 - 9,990000
-  9,990001 - 40,000000
-  40,000001 - 68,000000

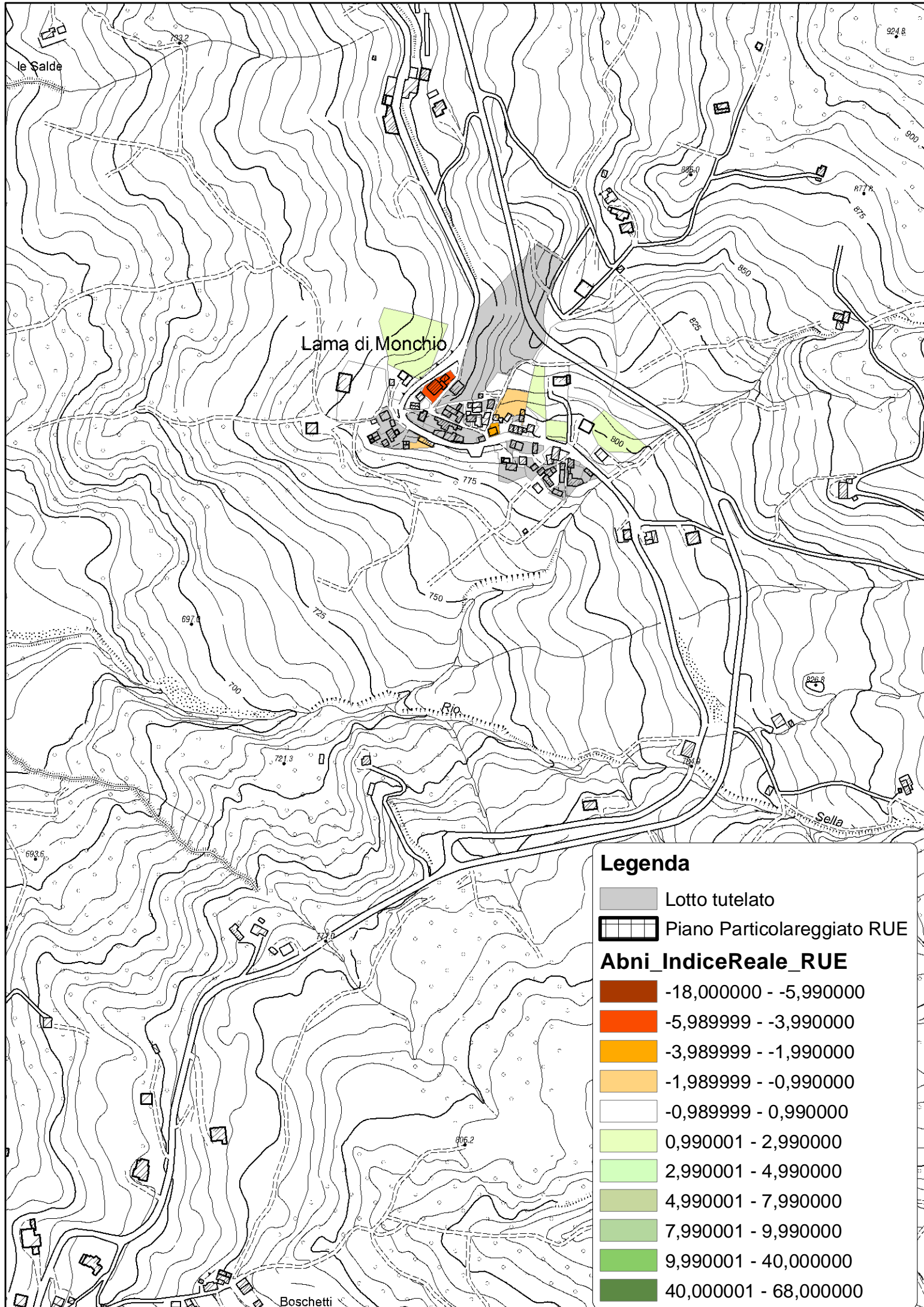


**Legenda**



- Lotto tutelato
- Piano Particolareggiato RUE

**Abni\_IndiceReale\_RUE**












- 18,000000 - -5,990000
- 5,989999 - -3,990000
- 3,989999 - -1,990000
- 1,989999 - -0,990000
- 0,989999 - 0,990000
- 0,990001 - 2,990000
- 2,990001 - 4,990000
- 4,990001 - 7,990000
- 7,990001 - 9,990000
- 9,990001 - 40,000000
- 40,000001 - 68,000000

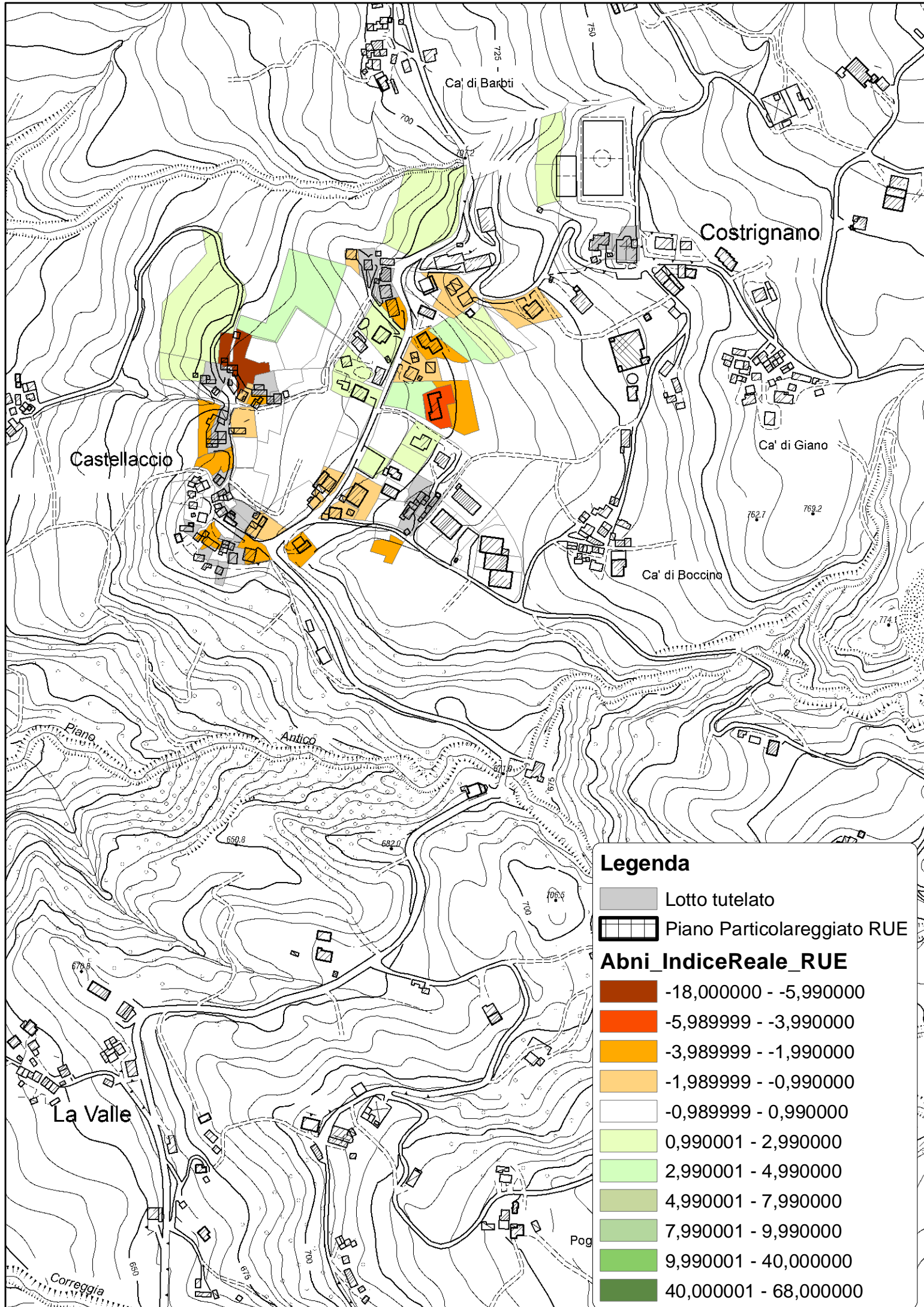


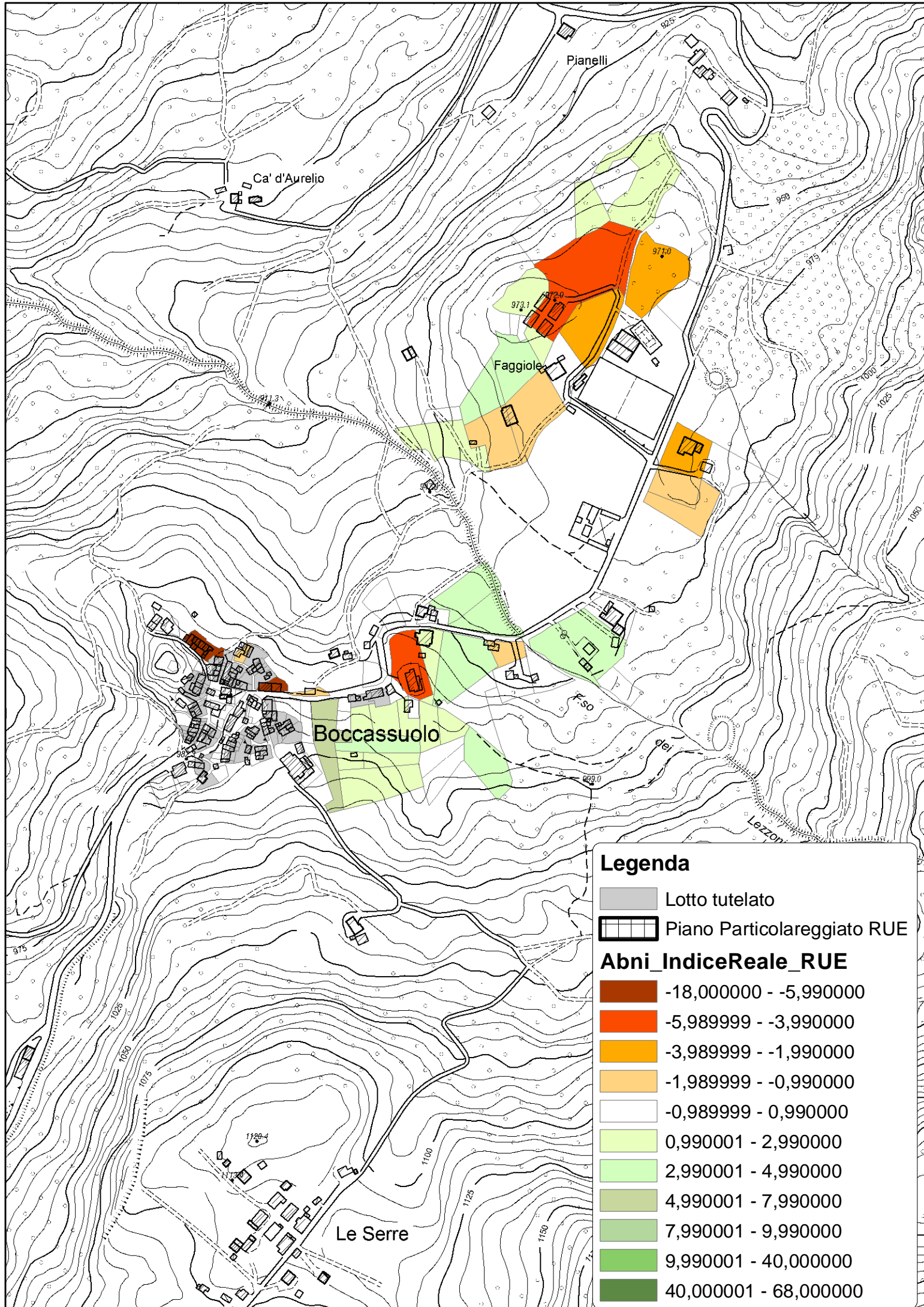
**Legenda**

-  Lotto tutelato
-  Piano Particolareggiato RUE

**Abni\_IndiceReale\_RUE**

-  -18,000000 - -5,990000
-  -5,989999 - -3,990000
-  -3,989999 - -1,990000
-  -1,989999 - -0,990000
-  -0,989999 - 0,990000
-  0,990001 - 2,990000
-  2,990001 - 4,990000
-  4,990001 - 7,990000
-  7,990001 - 9,990000
-  9,990001 - 40,000000
-  40,000001 - 68,000000





**Legenda**

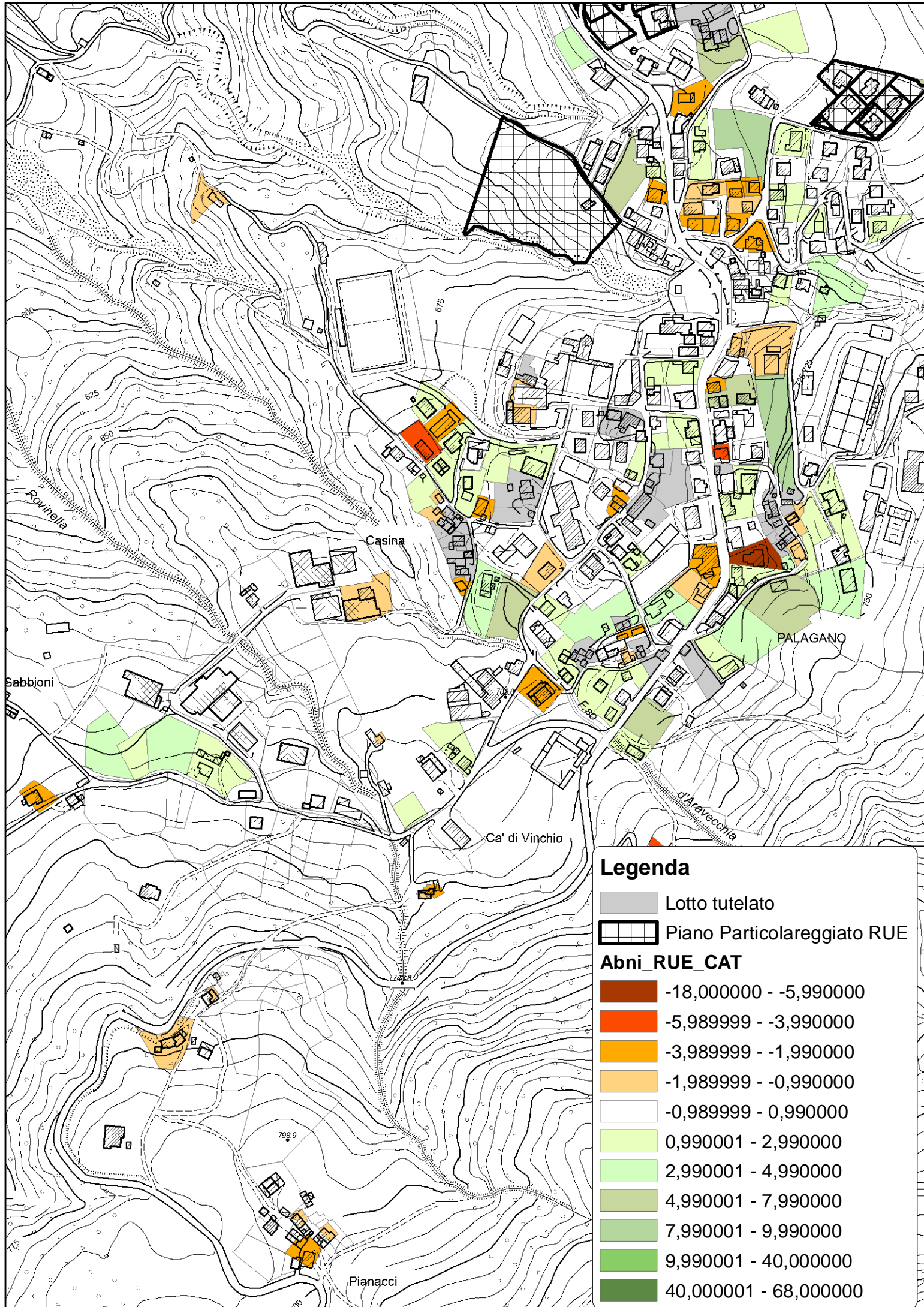
- Lotto tutelato
- Piano Particolareggiato RUE

**Abni\_IndiceReale\_RUE**



- 18,000000 - -5,990000
- 5,989999 - -3,990000
- 3,989999 - -1,990000
- 1,989999 - -0,990000
- 0,989999 - 0,990000
- 0,990001 - 2,990000
- 2,990001 - 4,990000
- 4,990001 - 7,990000
- 7,990001 - 9,990000
- 9,990001 - 40,000000
- 40,000001 - 68,000000

DIFFERENZA TRA IL NUMERO DI ABITAZIONI ASSEGNATE DA RUE E LE  
ABITAZIONI ESISTENTI RICAVATE DAL CENSUARIO CATASTALE NEI  
CENTRI URBANIZZATI DEL COMUNE














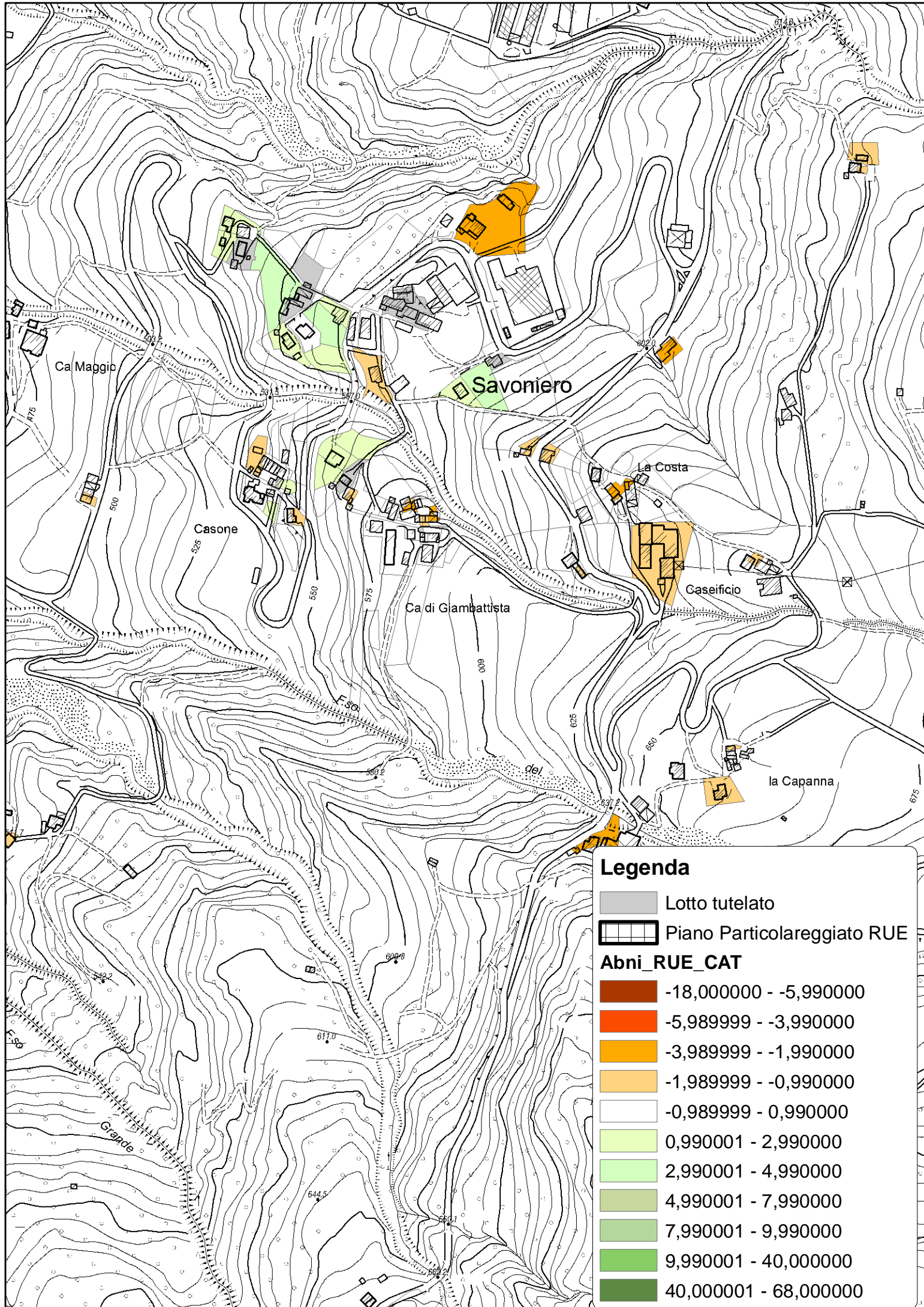


**Legenda**

-  Lotto tutelato
-  Piano Particolareggiato RUE

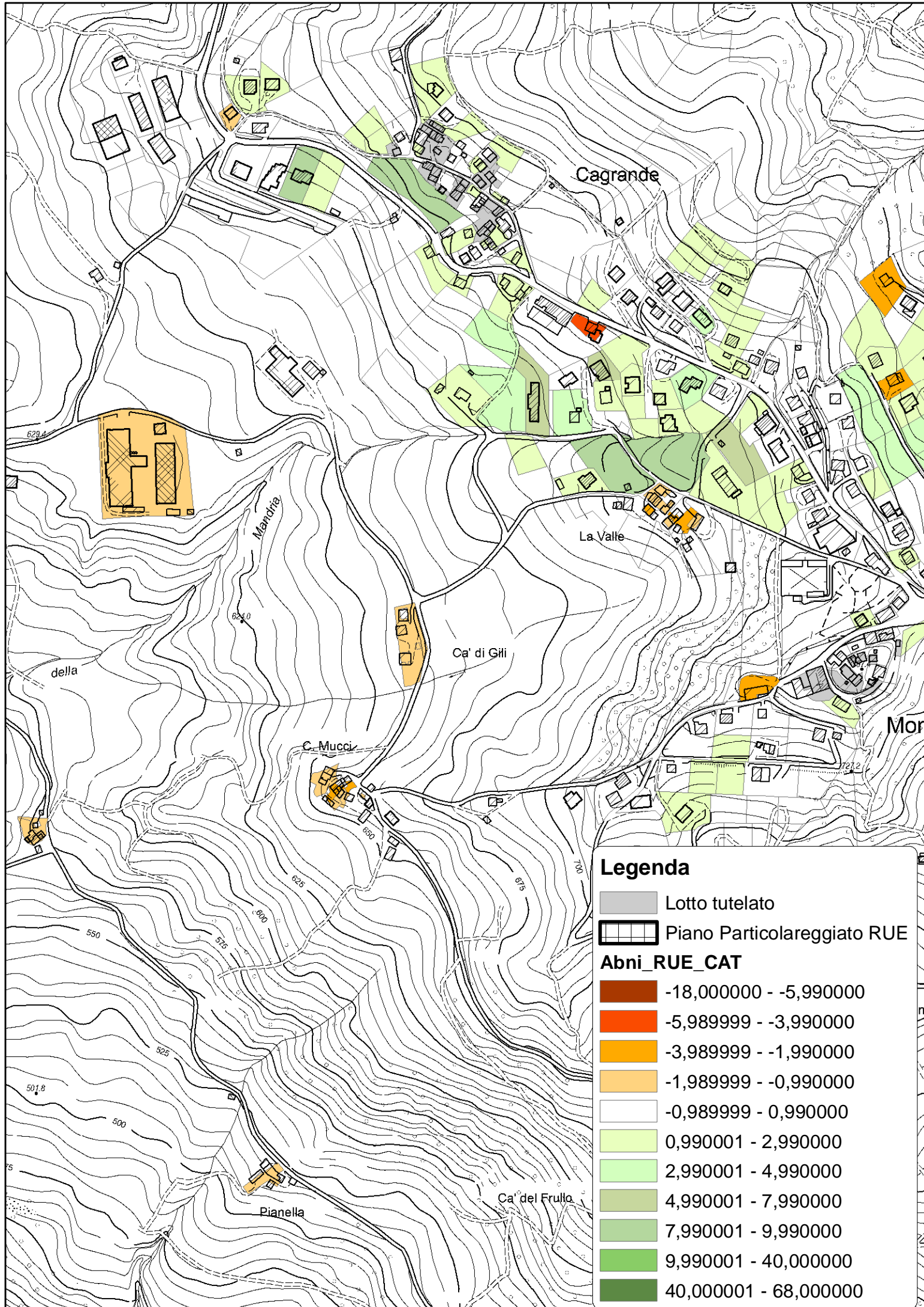
**Abni\_RUE\_CAT**

-  -18,000000 - -5,990000
-  -5,989999 - -3,990000
-  -3,989999 - -1,990000
-  -1,989999 - -0,990000
-  -0,989999 - 0,990000
-  0,990001 - 2,990000
-  2,990001 - 4,990000
-  4,990001 - 7,990000
-  7,990001 - 9,990000
-  9,990001 - 40,000000
-  40,000001 - 68,000000



**Legenda**

- Lotto tutelato
- Piano Particolareggiato RUE
- Abni\_RUE\_CAT**
- 18,000000 - -5,990000
- 5,989999 - -3,990000
- 3,989999 - -1,990000
- 1,989999 - -0,990000
- 0,989999 - 0,990000
- 0,990001 - 2,990000
- 2,990001 - 4,990000
- 4,990001 - 7,990000
- 7,990001 - 9,990000
- 9,990001 - 40,000000
- 40,000001 - 68,000000

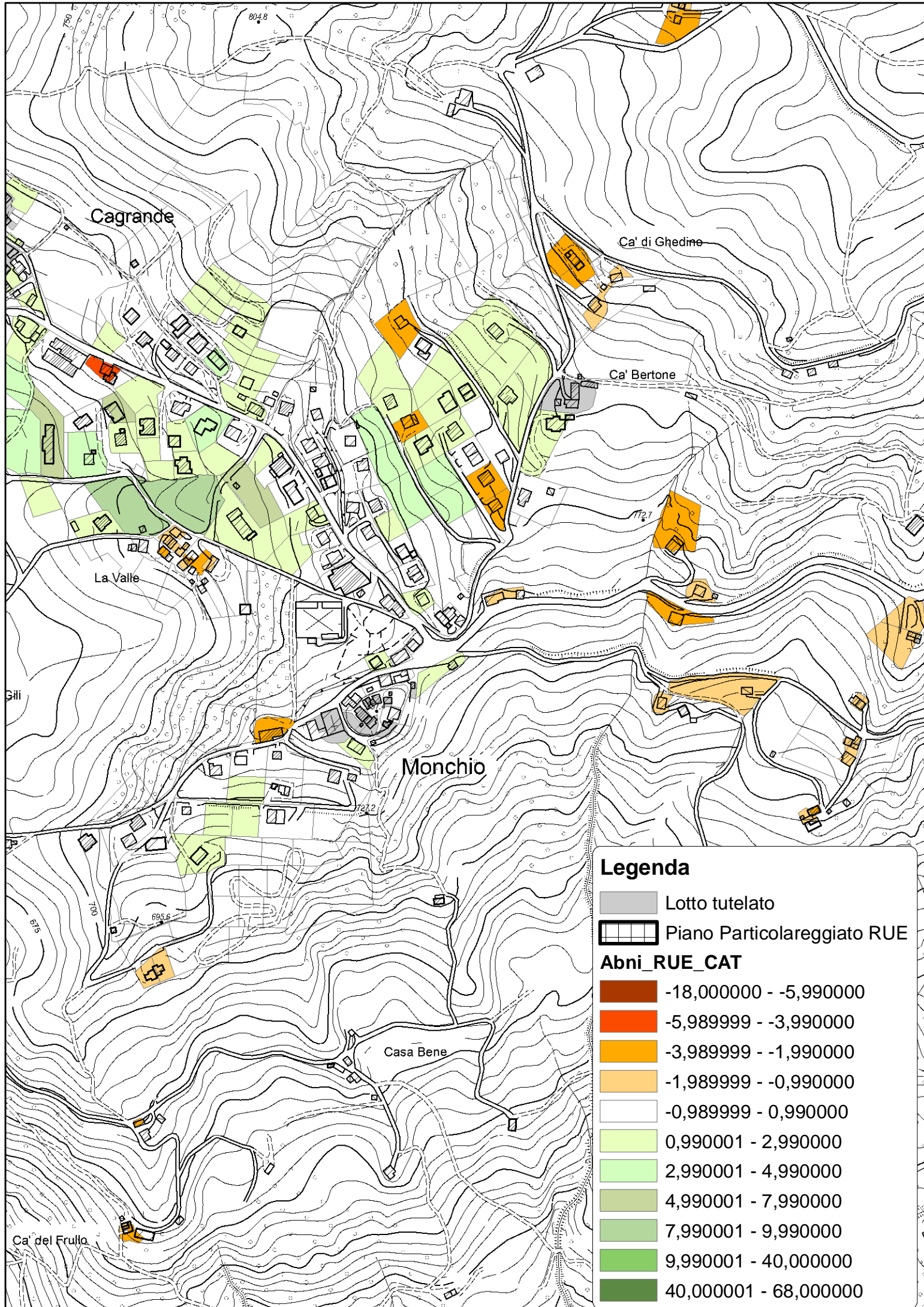


**Legenda**

- Lotto tutelato
- Piano Particolareggiato RUE

**Abni\_RUE\_CAT**

- 18,000000 - -5,990000
- 5,989999 - -3,990000
- 3,989999 - -1,990000
- 1,989999 - -0,990000
- 0,989999 - 0,990000
- 0,990001 - 2,990000
- 2,990001 - 4,990000
- 4,990001 - 7,990000
- 7,990001 - 9,990000
- 9,990001 - 40,000000
- 40,000001 - 68,000000



Cagrande

Ca' di Ghedino

Ca' Bertone

La Valle

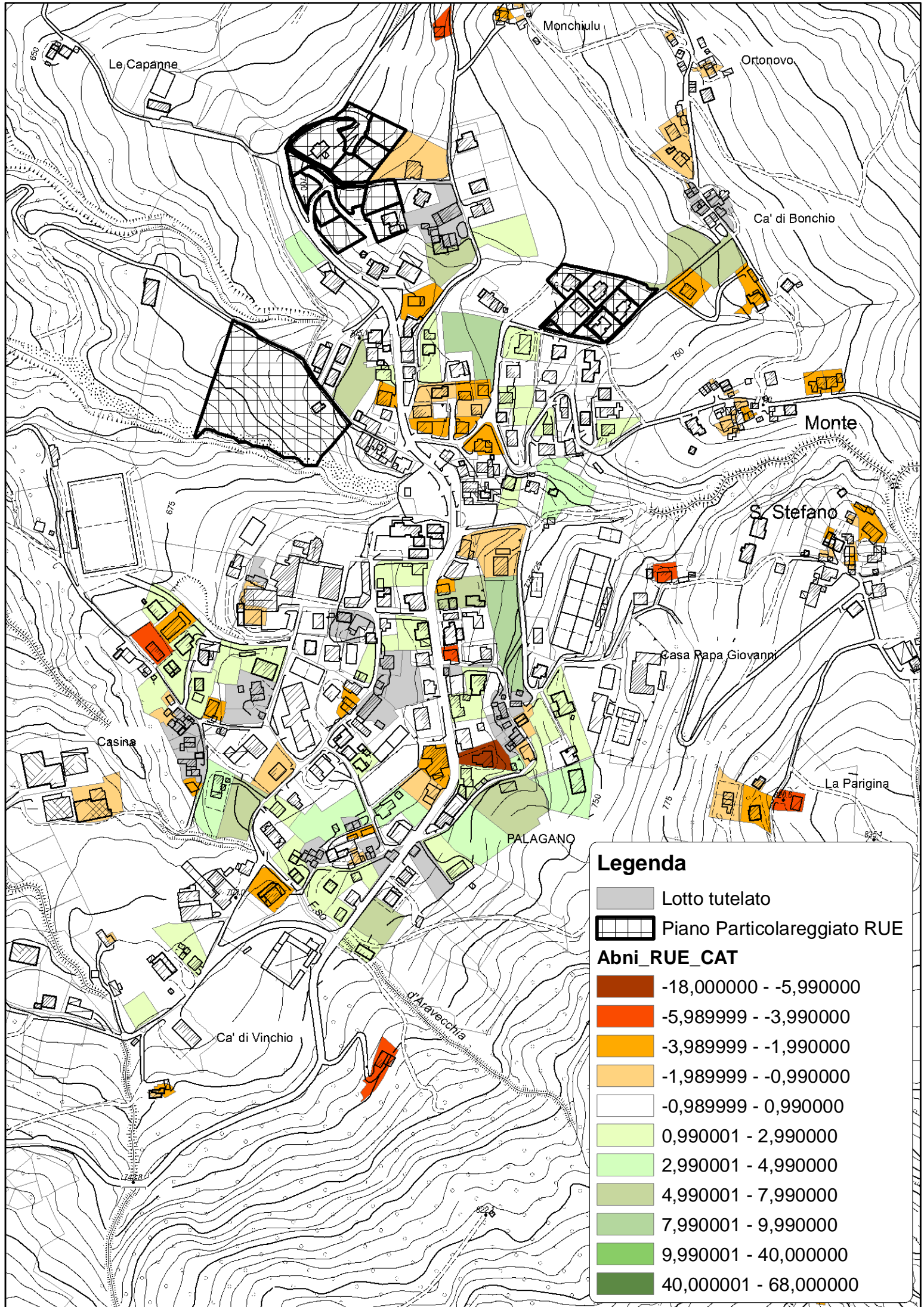
Monchio

Casa Bene

Ca' del Frullo

### Legenda

- Lotto tutelato
- Piano Particolareggiato RUE
- Abni\_RUE\_CAT**
- 18,000000 - -5,990000
- 5,989999 - -3,990000
- 3,989999 - -1,990000
- 1,989999 - -0,990000
- 0,989999 - 0,990000
- 0,990001 - 2,990000
- 2,990001 - 4,990000
- 4,990001 - 7,990000
- 7,990001 - 9,990000
- 9,990001 - 40,000000
- 40,000001 - 68,000000

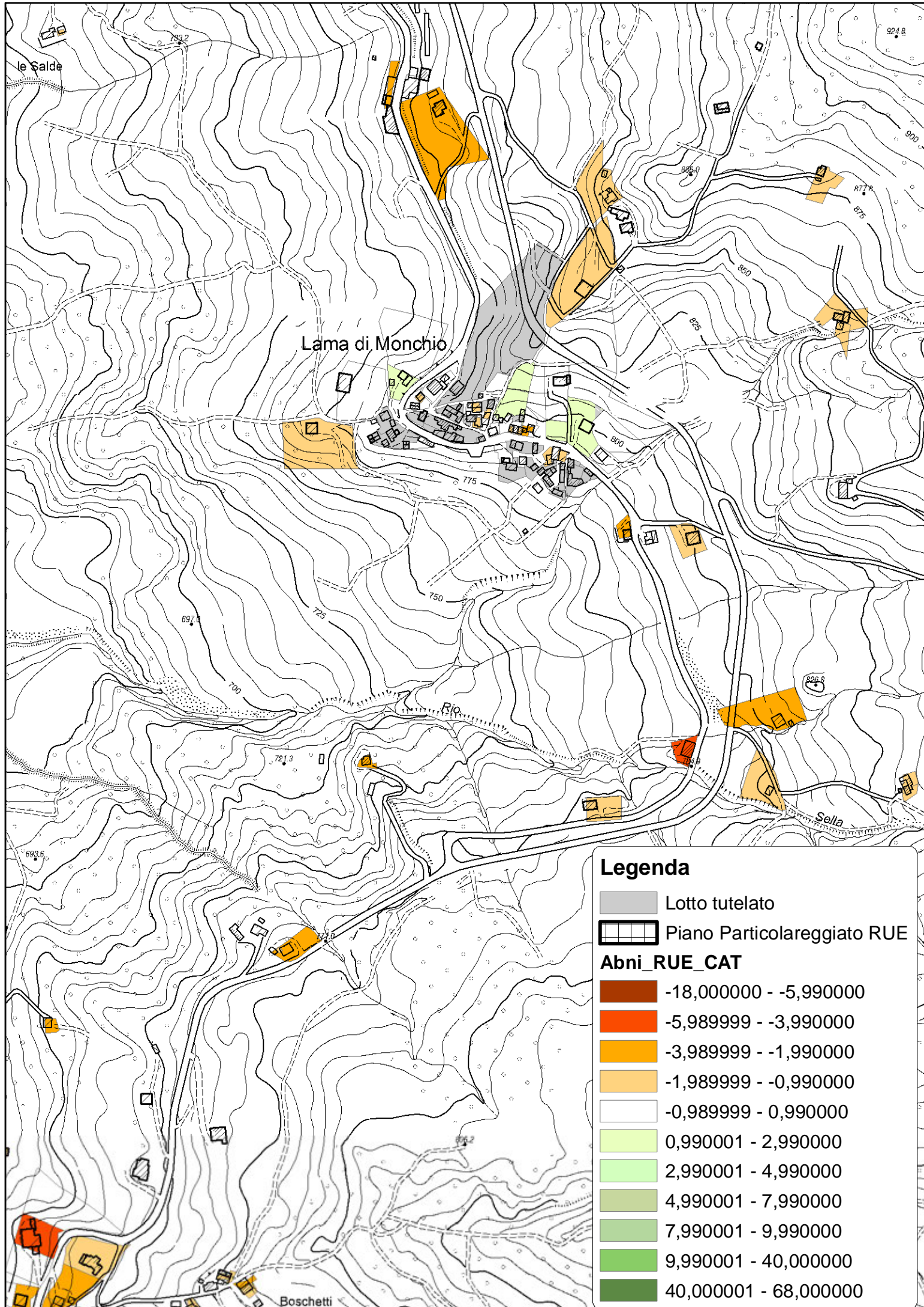


**Legenda**

- Lotto tutelato
- Piano Particolareggiato RUE

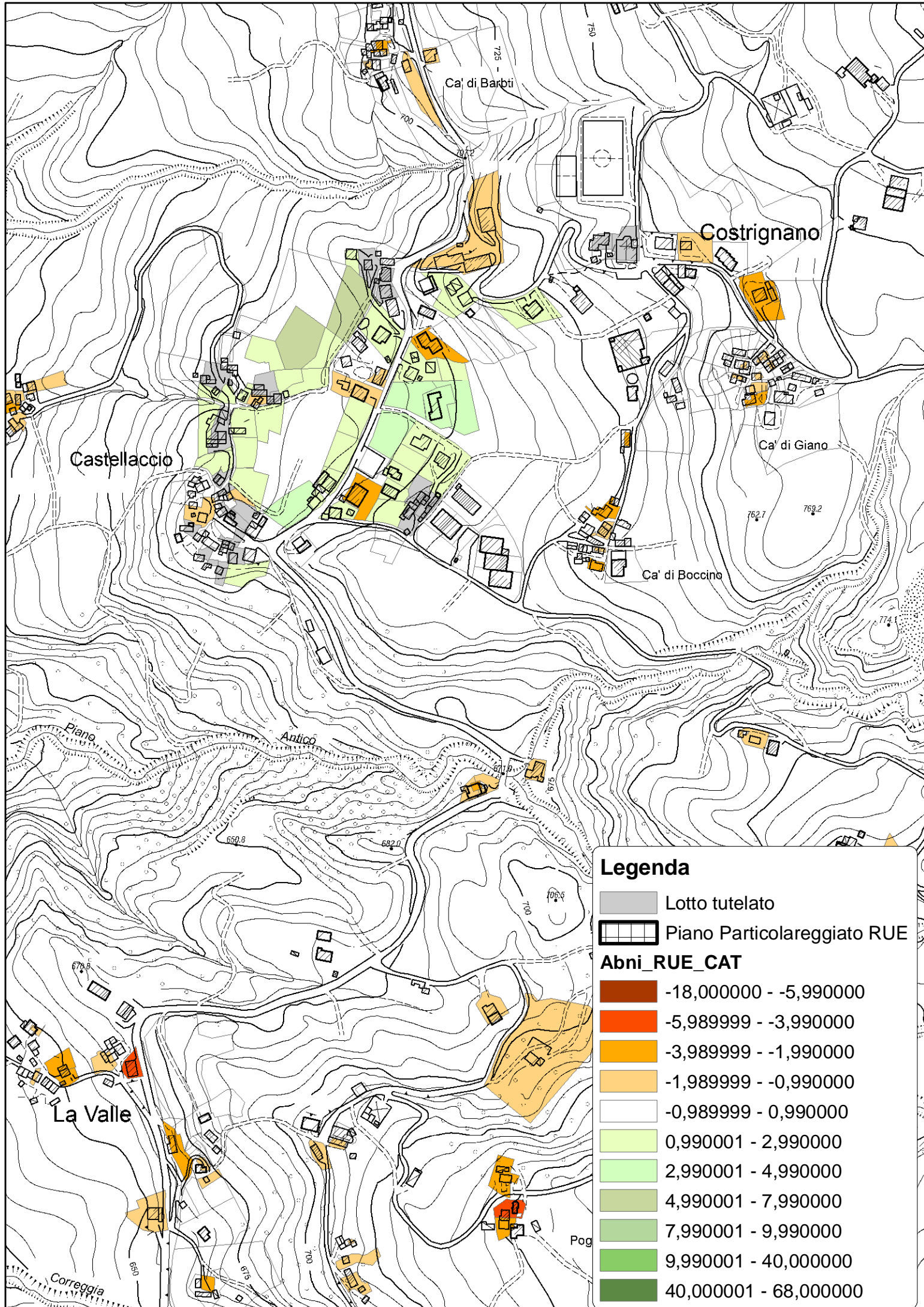
**Abni\_RUE\_CAT**

- 18,000000 - -5,990000
- 5,989999 - -3,990000
- 3,989999 - -1,990000
- 1,989999 - -0,990000
- 0,989999 - 0,990000
- 0,990001 - 2,990000
- 2,990001 - 4,990000
- 4,990001 - 7,990000
- 7,990001 - 9,990000
- 9,990001 - 40,000000
- 40,000001 - 68,000000





### Legenda












- Lotto tutelato
- Piano Particolareggiato RUE
- Abni\_RUE\_CAT**
- 18,000000 - -5,990000
- 5,989999 - -3,990000
- 3,989999 - -1,990000
- 1,989999 - -0,990000
- 0,989999 - 0,990000
- 0,990001 - 2,990000
- 2,990001 - 4,990000
- 4,990001 - 7,990000
- 7,990001 - 9,990000
- 9,990001 - 40,000000
- 40,000001 - 68,000000

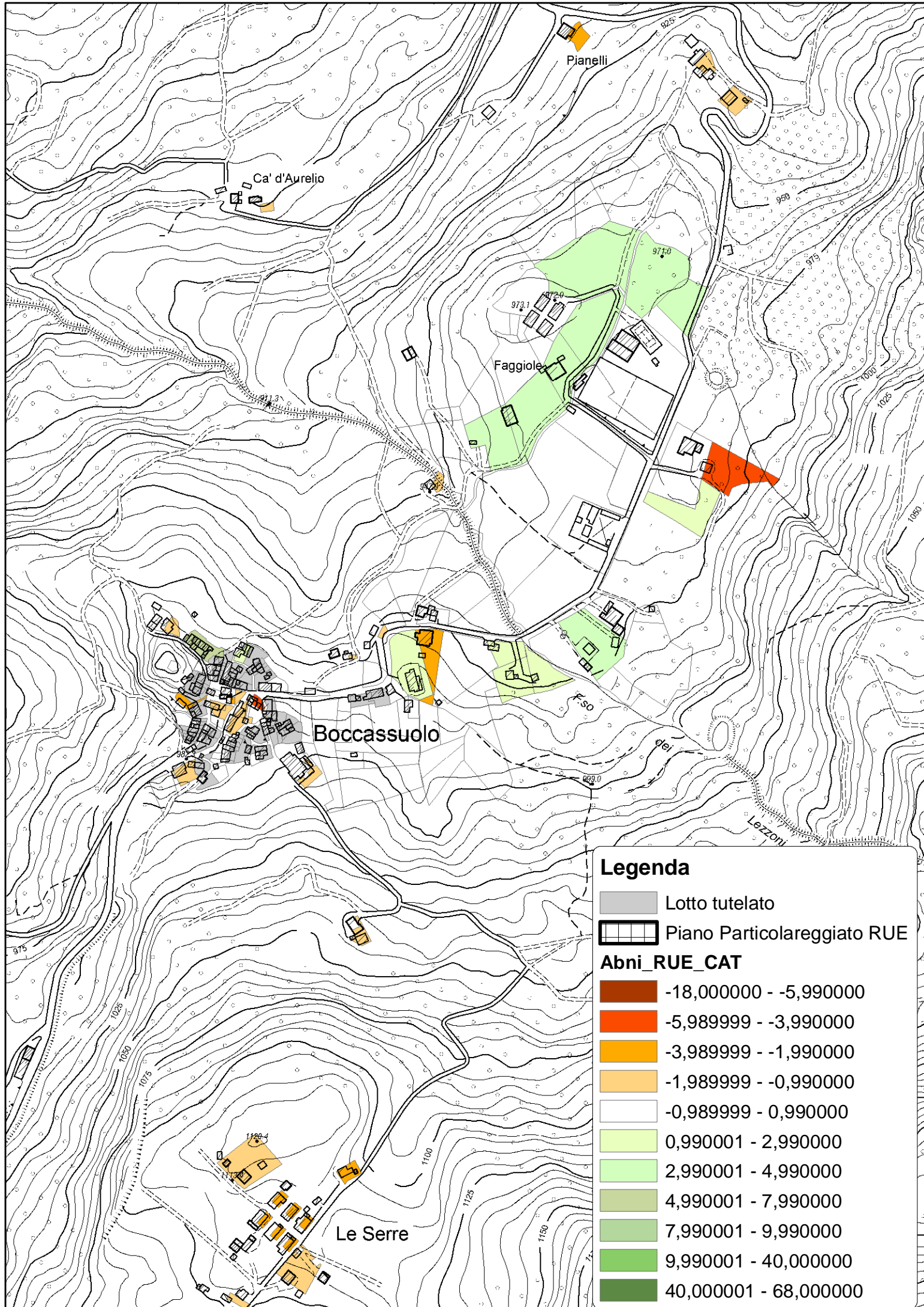


**Legenda**

-  Lotto tutelato
-  Piano Particolareggiato RUE

**Abni\_RUE\_CAT**

-  -18,000000 - -5,990000
-  -5,989999 - -3,990000
-  -3,989999 - -1,990000
-  -1,989999 - -0,990000
-  -0,989999 - 0,990000
-  0,990001 - 2,990000
-  2,990001 - 4,990000
-  4,990001 - 7,990000
-  7,990001 - 9,990000
-  9,990001 - 40,000000
-  40,000001 - 68,000000



**Legenda**

- Lotto tutelato
- Piano Particolareggiato RUE

**Abni\_RUE\_CAT**

- 18,000000 - -5,990000
- 5,989999 - -3,990000
- 3,989999 - -1,990000
- 1,989999 - -0,990000
- 0,989999 - 0,990000
- 0,990001 - 2,990000
- 2,990001 - 4,990000
- 4,990001 - 7,990000
- 7,990001 - 9,990000
- 9,990001 - 40,000000
- 40,000001 - 68,000000